VALPARAISO, FLORIDA

RNAV (GPS) Z RWY 20

AL-436 [USAF] EGLIN AFB/DESTIN-FT WALTON BEACH (KVPS)

APCH CRS	Rwy ldg	10,001
195°	TDZE	63
	Arpt Elev	84

RNP APCH

* When ALS inop, increase CAT AB RVR to 55 and vis to 1 mile, CAT CDE vis to 1¼ miles.

ALSF-1

MISSED APPROACH: Climb straight ahead to 2000 to ELISS and hold.

ATIS ★	APP CON	TOWER	GND CON	CLNC DEL
134.625 273.5	125.1 281.45 271°- 089° 132.1 360.6 090°- 270°	118.2 353.65	121.8 335.8	127.7 377.2

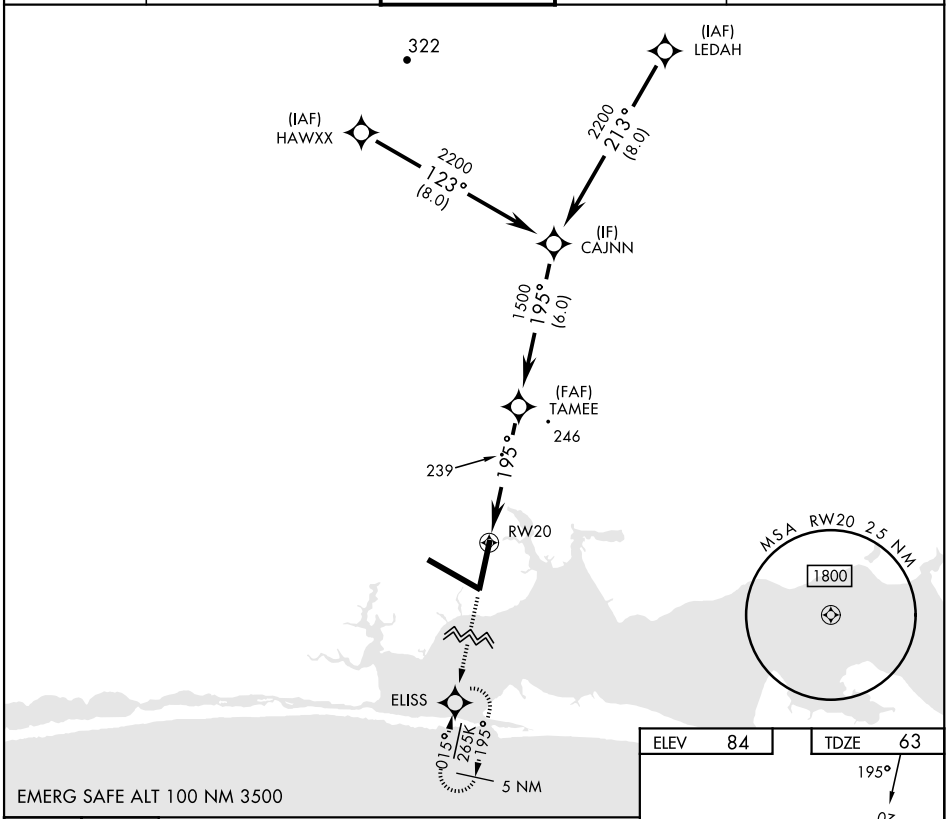

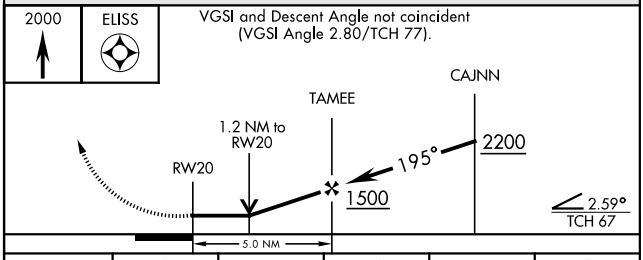

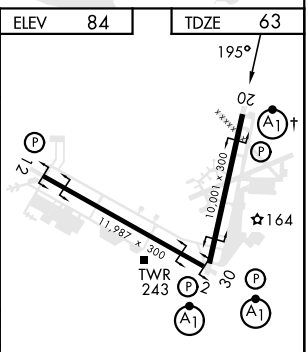

CATEGORY	A	B	C	D	E
LNAV MDA *	500/24 437 (500-½)		500/40 437 (500-¾)		
C CIRCLING	580-1 496 (500-1)		680-1½ 596 (600-1½)	680-2 596 (600-2)	

HIRL all rwys
† Rwy 20 apch lgt 1500′ nonstandard.

SE-3, 15 JUN 2023 to 13 JUL 2023