APP CRS	Rwy ldg	10011
347°	TDZE	4410
	Apt Elev	4415

RNAV (RNP) Z RWY 35L

RENO/TAHOE INTL (RNO)

RNP AR APCH - GPS.

For uncompensated Baro-VNAV systems, procedure NA below -9°C or above 35°C.

MALSR

MISSED APPROACH: Climb to 11000 on track 347° to TAKLE and hold, continue climb-in-hold to 11000.
*Missed approach requires minimum climb of 300 feet per NM to 7140.

D-ATIS	NORCAL APP CON	RENO TOWER	GND CON	CLNC DEL	CPDLC
135.8 363.0	119.2 279.55 126.3 353.9	118.7 257.8	121.9 348.6	124.9 370.85	

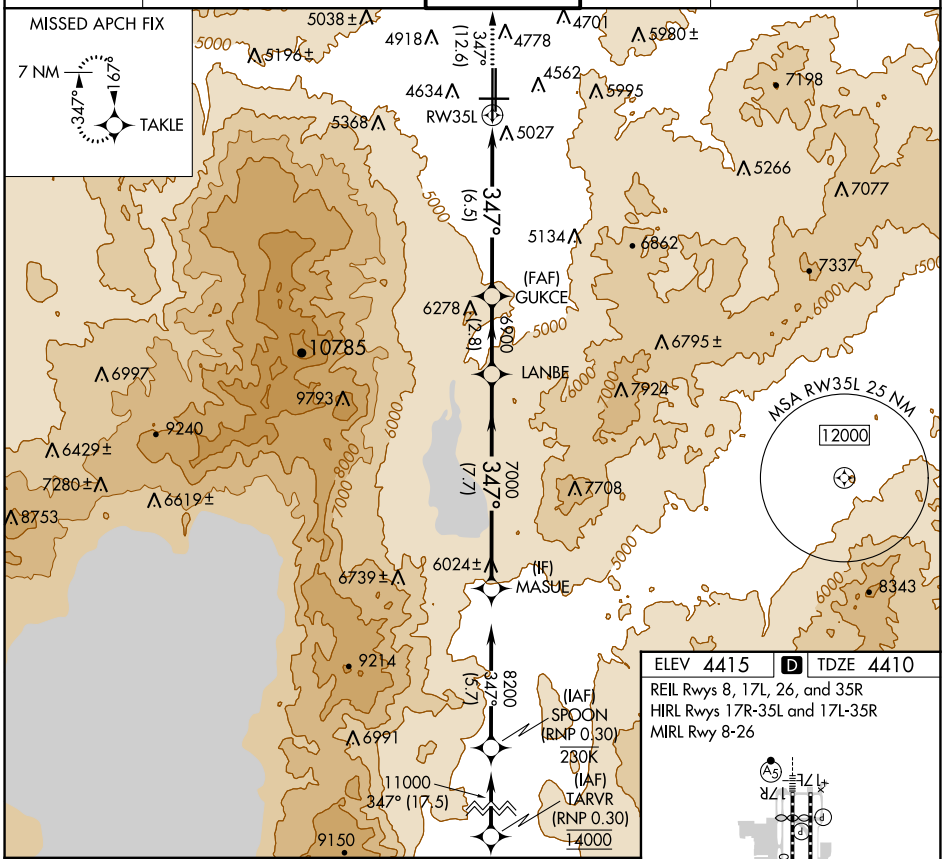

ELEV 4415	D	TDZE 4410

REIL Rwys 8, 17L, 26, and 35R
HIRL Rwys 17R-35L and 17L-35R
MIRL Rwy 8-26

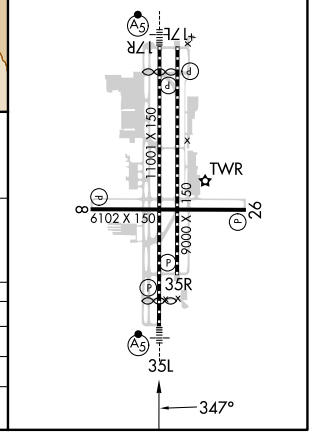

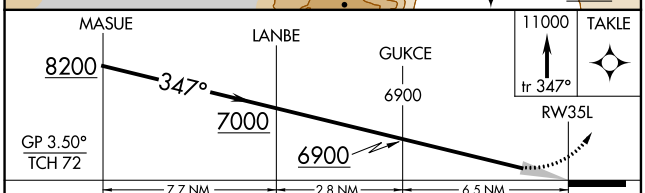

CATEGORY	A	B	C	D
RNP 0.10 DA*	4736-½ 326 (400-½)			
RNP 0.30 DA	5349-2 939 (1000-2)			

AUTHORIZATION REQUIRED

SW-4, 15 JUN 2023 to 13 JUL 2023

SW-4, 15 JUN 2023 to 13 JUL 2023