FORT KNOX, KENTUCKY

RNAV (GPS) RWY 18

APCH CRS	Rwy ldg	5184
180°	TDZE	754
	Arpt Elev	754

AL-151 [USA]

GODMAN AAF (KFTK)

* Circling not authorized E of Rwy 18-36.

SSALR

MISSED APPROACH: Climbing right to 2600, direct to NADDI and hold.

ATIS	LOUISVILLE APP CON	TOWER ★	GND CON
109.6	132.075 327.0	133.35 (CTAF)	121.9 239.3

Vis reduction by helicopters NA.

DME/DME RNP-0.3 NA.

Procedure NA for arrivals at MAIZE VIA V171 NW bound and V47 NE bound.

Procedure NA for arrivals at MYS VOR VIA V49 SW bound.

Procedure NA for arrivals at IIU VORTAC on airway radials 188 CW 354.

Night landing Rwy 18: Operational VGSI required when train is on the track north and east of Rwy 18 (control tower will advise when train is on track) or when tower is closed. When train is on track or tower is closed remain on or above VGSI glidepath until thld.

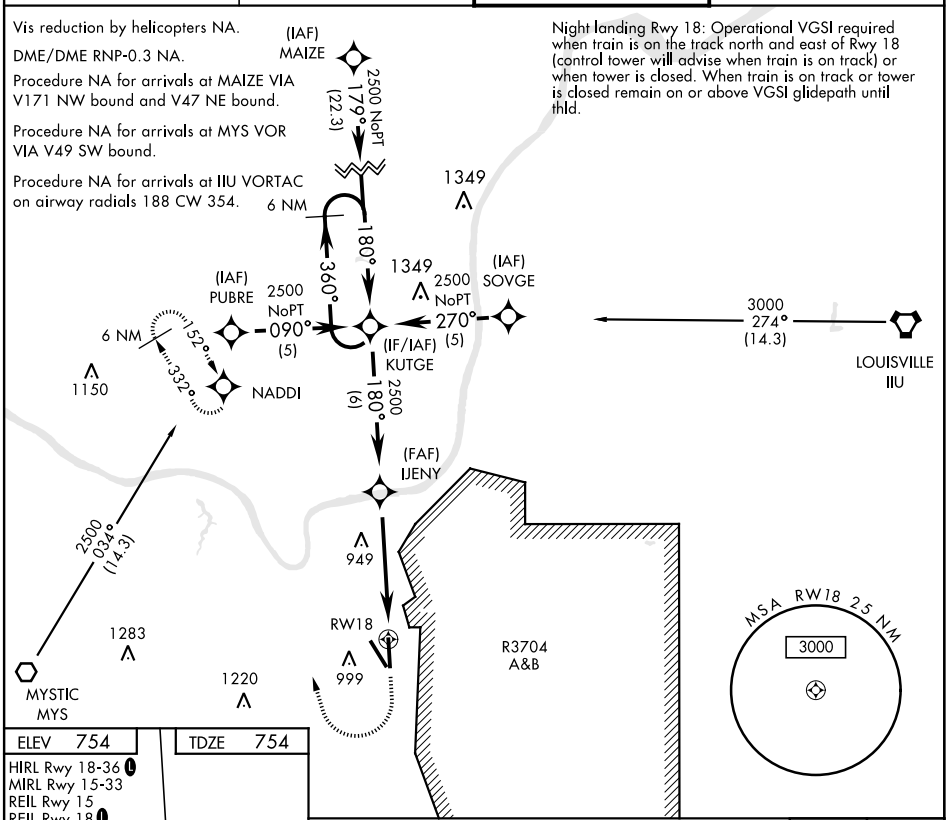

ELEV 754 | TDZE 754

HIRL Rwy 18-36
MIRL Rwy 15-33
REIL Rwy 15
REIL Rwy 18

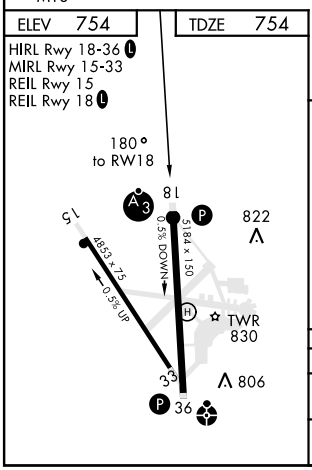

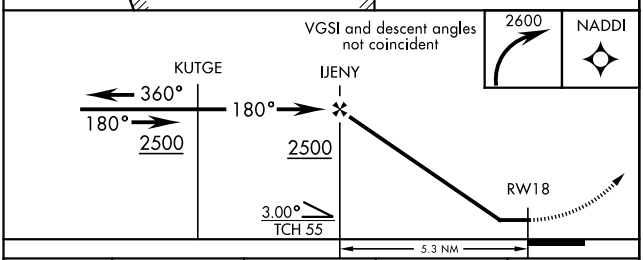

CATEGORY	A	B	C	D
LNAV MDA	1200-1 445 (500-1)		1200-1¼ 445 (500-1¼)	1200-1½ 445 (500-1½)
CIRCLING *	1300-1 545 (600-1)		1300-1½ 545 (600-1½)	1320-2 565 (600-2)

SE-1, 15 JUN 2023 to 13 JUL 2023

SE-1, 15 JUN 2023 to 13 JUL 2023