CAMP DOUGLAS, WISCONSIN

# ILS or LOC/DME RWY 27

| LOC I-VOK 108.5 | APCH CRS 269° | Rwy ldg 9000<br>THRE 904<br>Arpt Elev 912 |
|---|---|---|

AL-714 [USAF]

VOLK FLD (KVOK)

* When ALS inop, increase vis to ¾ mile.
** When ALS inop, increase CAT AB vis to 1 mile, CAT CDE vis to 1⅛ miles.

ALSF-1

MISSED APPROACH: Climb to 2200, then climbing left turn to 4000 via DLL VORTAC R-304 direct DLL and hold.

| ATIS | APP CON | TOWER ★ | GND CON |
|---|---|---|---|
| 134.35 257.85 | 135.25 244.875 | 127.5 L (CTAF) 239.25 L | 121.9 275.8 |

*** Circling NA South of Rwy 9-27.

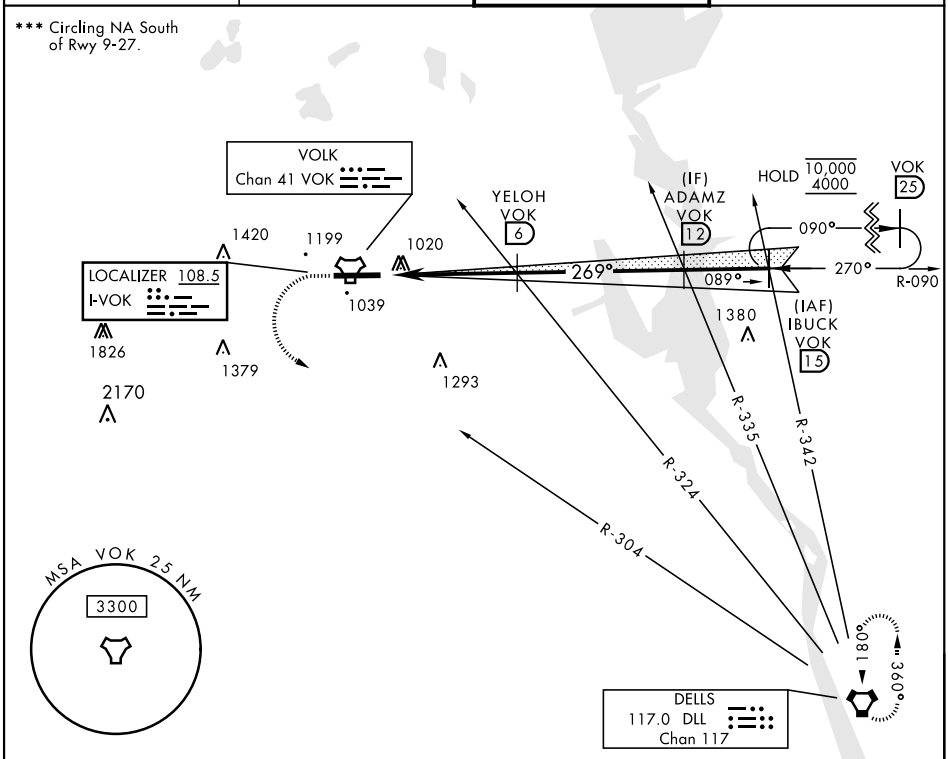


EMERG SAFE ALT 100 NM 4200

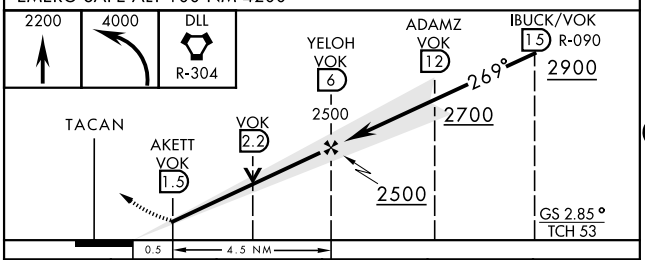


ELEV 912 THRE 904

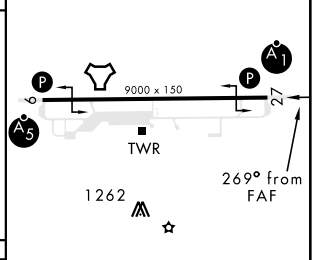


HIRL Rwy 9-27 L

| CATEGORY | A | B | C | D | E |
|---|---|---|---|---|---|
| S-ILS 27 * | 1104/24 | | 200 | (200-½) | |
| S-LOC 27 ** | 1320/24 | 416 (500-½) | 1320/40 | 416 (500-¾) | |
| CIRCLING *** | 1400-1<br>488 (500-1) | 1500-1<br>588 (600-1) | 1500-1½<br>588 (600-1½) | 1500-2<br>588 (600-2) | 1580-2¼<br>668 (700-2¼) |

| FAF to MAP 4.5 NM | | | | | |
|---|---|---|---|---|---|
| Knots | 60 | 90 | 120 | 150 | 180 |
| Min:Sec | 4:30 | 3:00 | 2:15 | 1:48 | 1:30 |


EC-3, 18 MAY 2023 to 15 JUN 2023