CAMP SPRINGS, MARYLAND

RNAV (GPS) Z RWY 1L

WAAS CH 52205 W01A	APCH CRS 010°	Rwy ldg 9318 TDZE 261 Arpt Elev 280

AL-561 (USAF)

JOINT BASE ANDREWS (KADW)

DME/DME RNP-0.3 NA

* When ALS inop, increase RVR to 40, vis to ¾. When TDZ/CL lights inop, increase RVR to 24.
** When ALS inop increase vis to 1 1/4 miles.

ALSF-2

MISSED APPROACH: Climb to 2500 direct EGUDE and hold.

ATIS	POTOMAC APP CON	TOWER	GND CON	CLNC DEL	CPDLC
133.675 251.05	128.0 335.5	118.4 349.0	121.8 275.8	127.55 285.475	

*** When ALS inop increase CAT AB RVR to 55, vis to 1 mile; CAT CDE vis to 1 1/4 miles.
**** Circling not authorized W of Rwy 1L-19R.

For uncompensated Baro-VNAV systems, Procedure NA below -15°C (5°F) or above 52°C (125°F).

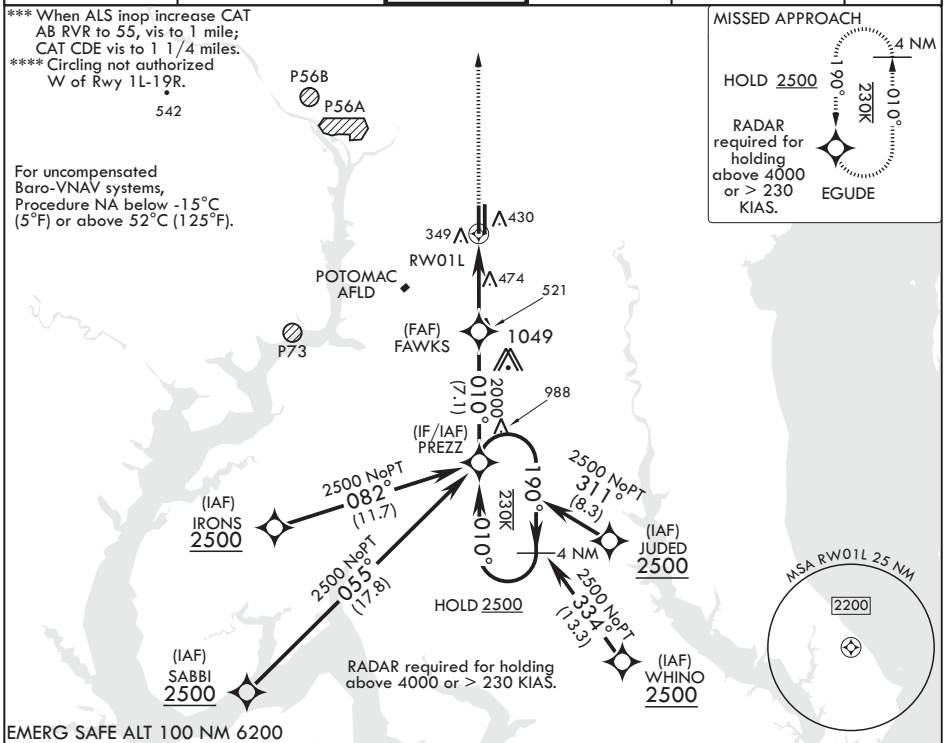

EMERG SAFE ALT 100 NM 6200

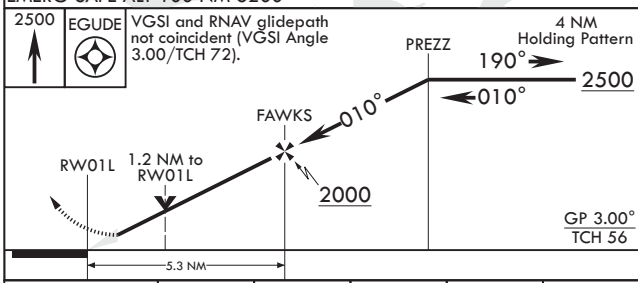

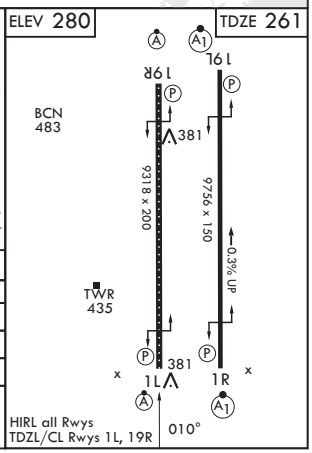

CATEGORY	A	B	C	D	E
LPV DA*	461/18		200	(200-½)	
LNAV/VNAV DA**	687/40		426	(500-¾)	
LNAV MDA***	700/24	439 (500-½)	700/40	439	(500-¾)
C CIRCLING****	780-1	500 (500-1)	780-1½ 500 (500-1½)	840-2	560 (600-2)

NE-3, 18 MAY 2023 to 15 JUN 2023