CAMP SPRINGS, MARYLAND

ILS RWY 19R (CAT II & III)

AL-561 [USAF]

JOINT BASE ANDREWS (KADW)

LOC I-MXK	APCH CRS	Rwy ldg	9318
111.5	190°	TDZE	274
		Arpt Elev	280

RADAR or DME required.

ALSF-2

† MISSED APPROACH: Climbing to 2500, intercept ADW VORTAC R-191 to PREZZ and hold.

ATIS	POTOMAC APP CON	TOWER	GND CON	CLNC DEL	CPDLC
133.675 251.05	128.0 335.5	118.4 349.0	121.8 275.8	127.55 285.475	

† For aircraft not equipped with TACAN or suitable RNAV system with GPS: Fly hdg 190°, maintain 2000 expect RADAR vectors.

CATEGORY II & III ILS-SPECIAL AIRCREW & AIRCRAFT CERTIFICATION REQUIRED

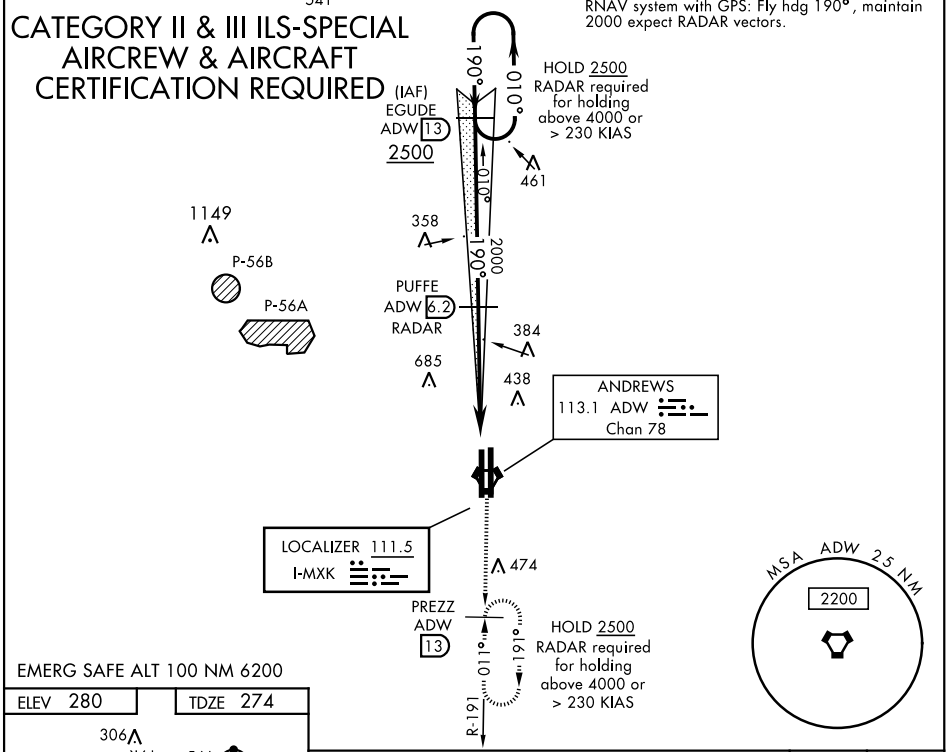

EMERG SAFE ALT 100 NM 6200

ELEV 280	TDZE 274

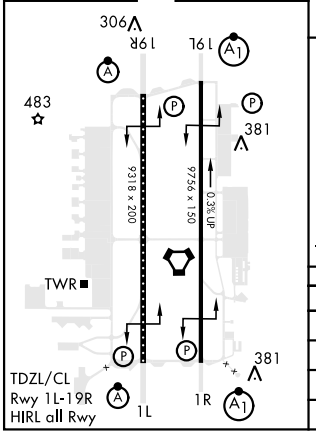

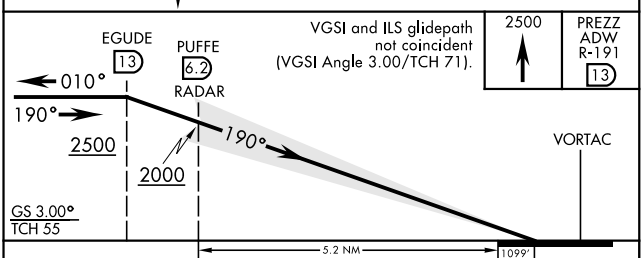

CATEGORY	A	B	C	D	E
S-ILS 19R	CAT II	RA 99/12	100	DA 374	
S-ILS 19R	CAT IIIa	RVR 07			
S-ILS 19R	CAT IIIb	RVR 06			
S-ILS 19R	CAT IIIc	NA			

NE-3, 18 MAY 2023 to 15 JUN 2023

NE-3, 18 MAY 2023 to 15 JUN 2023