LAKEHURST, NEW JERSEY

NDB RWY 24

LAKEHURST MAXFIELD FLD,
(JOINT BASE MC GUIRE DIX LAKEHURST) (KNEL)

AL-223 [USN]

NDB NEL	APCH CRS	Rwy ldg 5002 / TDZE 101 / Arpt Elev 101
396	241°	

T * When ALS inop, increase, CAT AB vis to 1 mile, CAT CD vis to 1¼ miles.

MALSR A5

MISSED APPROACH: Climb to 800, then climbing left turn to 2000 to intercept NEL NDB 061° bearing to PAMRE and hold.

ATIS ★	MC GUIRE APP CON	TOWER ★	GND CON
276.525	126.475 363.8	127.775 360.2	118.375 307.375

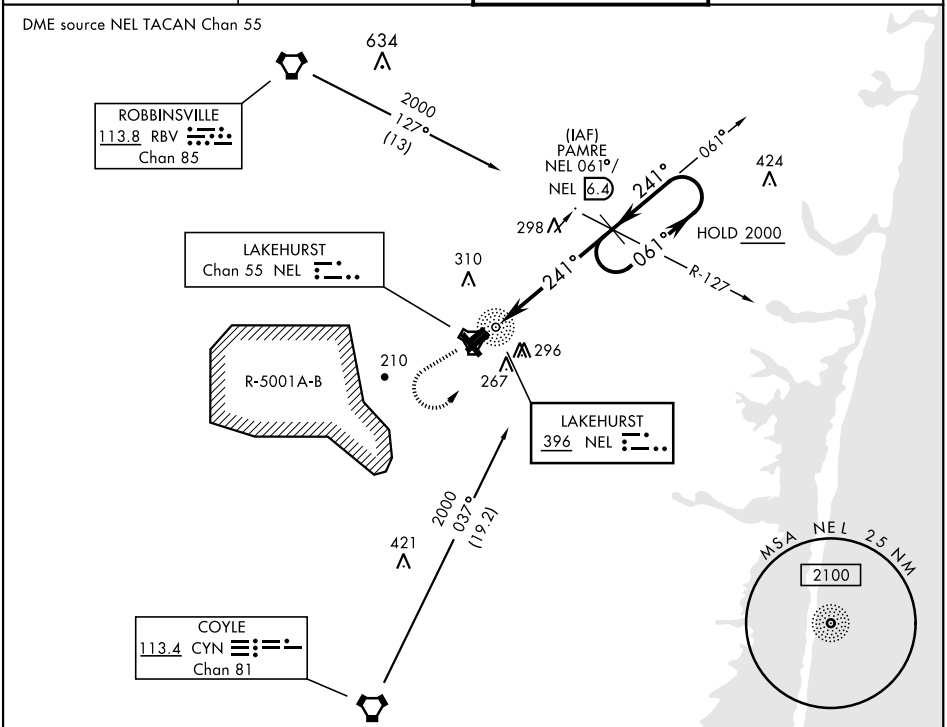

EMERG SAFE ALT 100 NM 4100

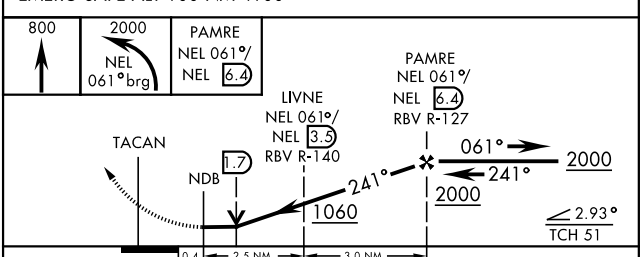

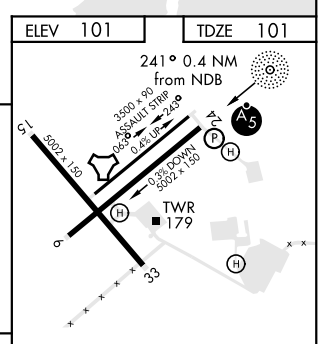

HIRL Rwy 6-24 L
MIRL Rwy 063°-243°

CATEGORY	A	B	C	D
S-24 *	540-¾	439	(500-¾)	
C CIRCLING	640-1 539 (600-1)	720-1 619 (700-1)	720-1¾ 619 (700-1¾)	720-2 619 (700-2)

FAF to MAP 5.5 NM

Knots	60	90	120	150	180
Min:Sec	5:30	3:40	2:45	2:12	1:50

NE-2, 18 MAY 2023 to 15 JUN 2023
NE-2, 18 MAY 2023 to 15 JUN 2023