WAAS CH 70339 W34A	APP CRS 340°	Rwy ldg 3400 TDZE 1107 Apt Elev 1107

RNAV (GPS) RWY 34
BLUE EARTH MUNI (SBU)

T A NA

Baro-VNAV NA. Use Fairmont altimeter setting; when not received, use Forest City altimeter setting and increase all DA 45 feet and all MDA 60 feet; increase LPV all Cats visibility ⅛ mile, LNAV/VNAV all Cats, LNAV Cat C and Circling Cat C visibility ¼ mile. DME/DME RNP-0.3 NA. Helicopter visibility reduction below 1 SM NA. Circling NA to Rwys 3 and 21.

MISSED APPROACH: Climbing left turn to 2700 direct TRIGS and hold.

FRM AWOS-3PT	MINNEAPOLIS CENTER	GCO	UNICOM
120.025	127.75 257.7	121.725	122.8 (CTAF) L

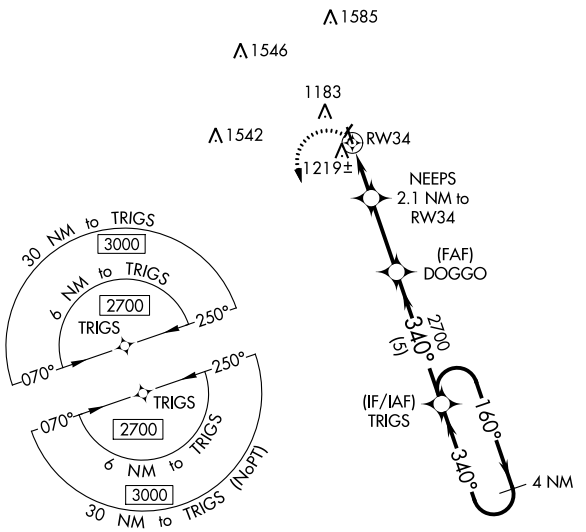

ELEV 1107 TDZE 1107

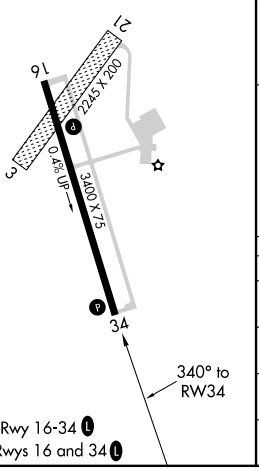

MIRL Rwy 16-34 L
REIL Rwys 16 and 34 L

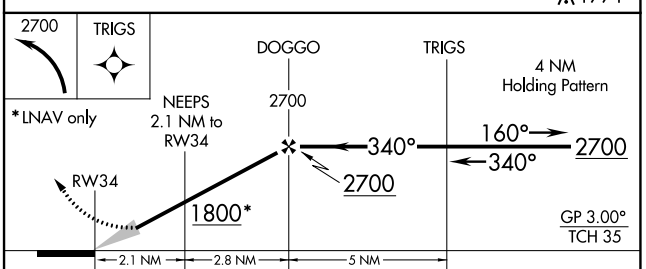

CATEGORY	A	B	C	D
LPV DA	1398-1 291 (300-1)			NA
LNAV/VNAV DA	1548-1½ 441 (500-1½)			NA
LNAV MDA	1520-1 413 (500-1)		1520-1⅛ 413 (500-1⅛)	NA
C CIRCLING	1560-1 453 (500-1)		1720-1¾ 613 (700-1¾)	NA

NC-1, 20 APR 2023 to 18 MAY 2023
NC-1, 20 APR 2023 to 18 MAY 2023