LEMOORE, CALIFORNIA

RNAV (GPS) RWY 32R

WAAS Chan 60335 W32B	APCH CRS 322°	Rwy ldg 13,502 TDZE 221 Arpt Elev 228

AL-5067 [USN] LEMOORE NAS (REEVES FIELD) (KNLC)

DME/DME RNP-0.3 NA

MISSED APPROACH: Climb to 1200, then climbing right turn to 2000 direct HAYEN and hold.

ATIS ★	APP CON	TOWER ★	GND CON	CLNC DEL	ASR/PAR
121.575 327.15	124.1 269.025 (N) 118.15 269.025 (S)	128.3 360.2	121.65 305.2	124.1 371.9	

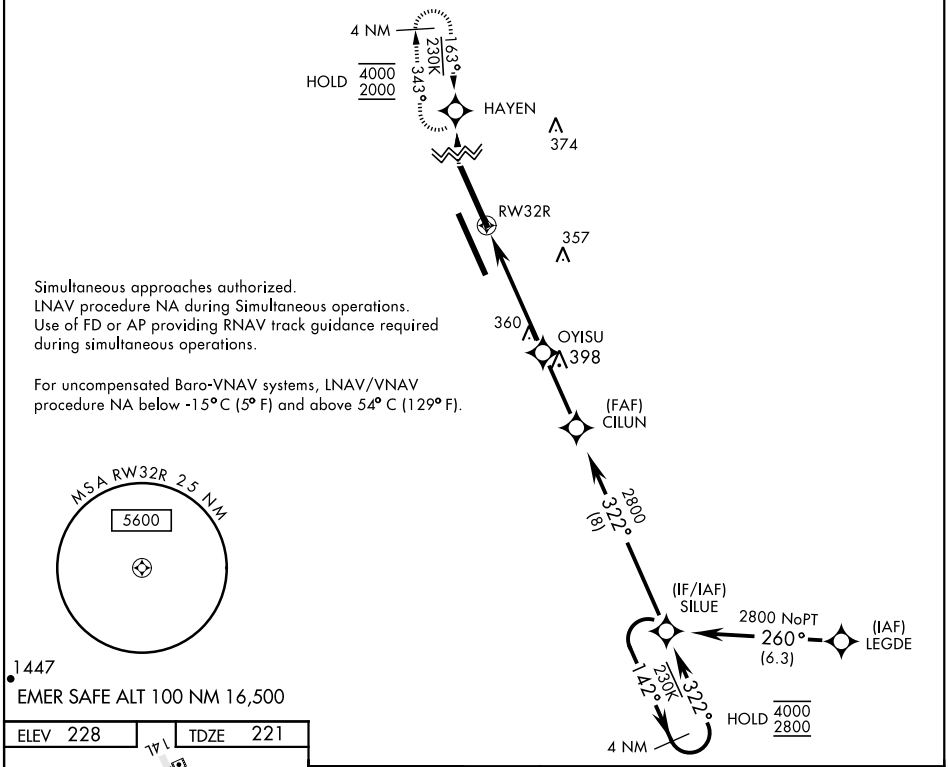

Simultaneous approaches authorized.
LNAV procedure NA during Simultaneous operations.
Use of FD or AP providing RNAV track guidance required during simultaneous operations.

For uncompensated Baro-VNAV systems, LNAV/VNAV procedure NA below -15° C (5° F) and above 54° C (129° F).

ELEV 228 TDZE 221

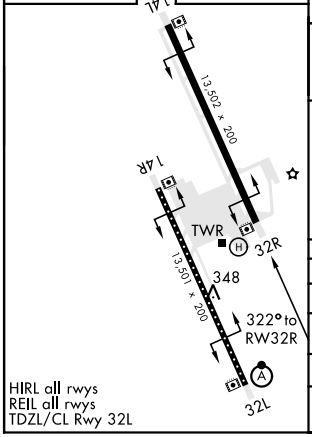

HIRL all rwys
REIL all rwys
TDZL/CL Rwy 32L

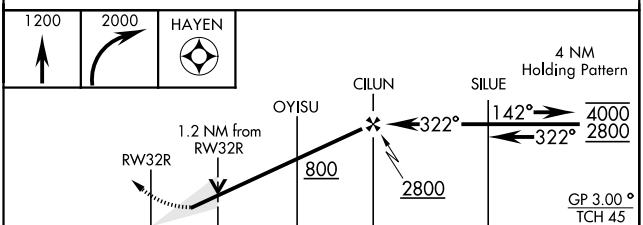

CATEGORY	A	B	C	D
LPV DA	421-¾ 200 (200-¾)			
LNAV/VNAV DA	511-⅞ 290 (300-⅞)	522-⅞ 301 (300-⅞)	532-⅞ 309 (400-⅞)	541-⅞ 320 (400-⅞)
LNAV MDA	660-1 439 (500-1)		660-1¼ 439 (500-1¼)	
C CIRCLING	680-1 452 (500-1)		700-1½ 472 (500-1½)	780-2 552 (600-2)

SW-2, 20 APR 2023 to 18 MAY 2023