LEMOORE, CALIFORNIA

RNAV (GPS) RWY 14R

WAAS Chan 80286 W14B	APCH CRS 142°	Rwy ldg 13,501 TDZE 228 Arpt Elev 228	AL-5067 [USN]	LEMOORE NAS (REEVES FIELD) (KNLC)

DME/DME RNP-0.3 NA

MISSED APPROACH: Climb to 1200, then climbing right turn to 2000 direct PHROG and hold.

ATIS ★	APP CON	TOWER ★	GND CON	CLNC DEL	ASR/PAR
121.575 327.15	124.1 269.025 (N) 118.15 269.025 (S)	128.3 360.2	121.65 305.2	124.1 371.9	

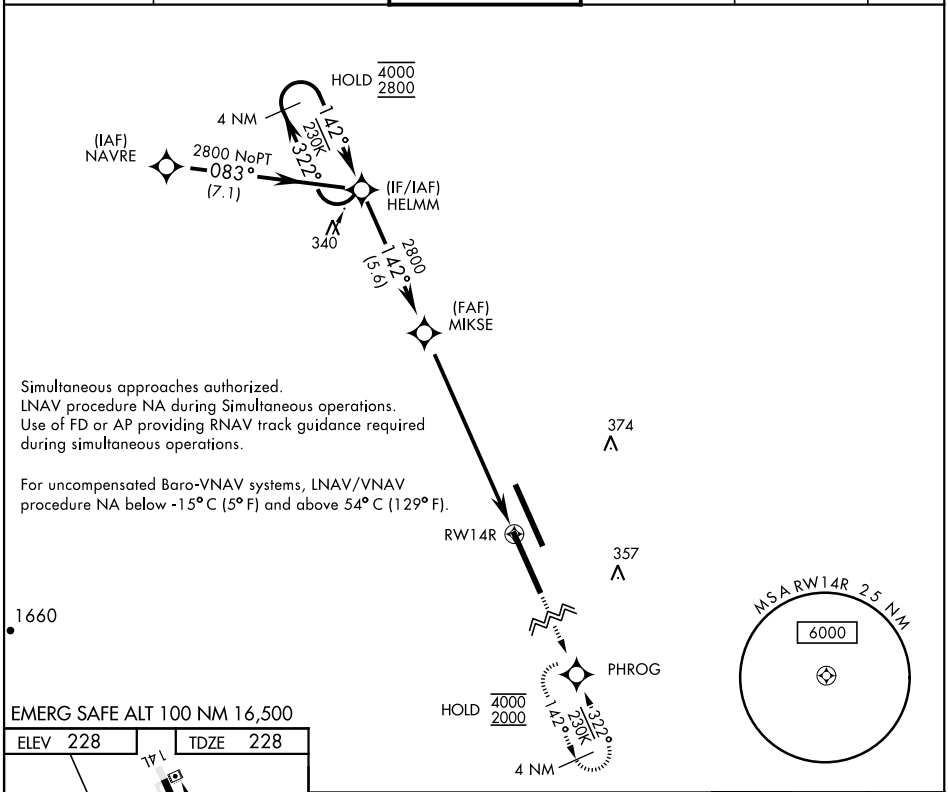

EMERG SAFE ALT 100 NM 16,500

ELEV 228	TDZE 228

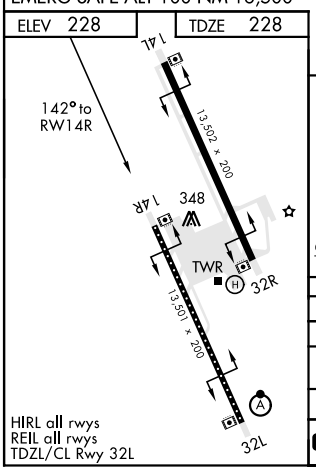

HIRL all rwys
REIL all rwys
TDZL/CL Rwy 32L

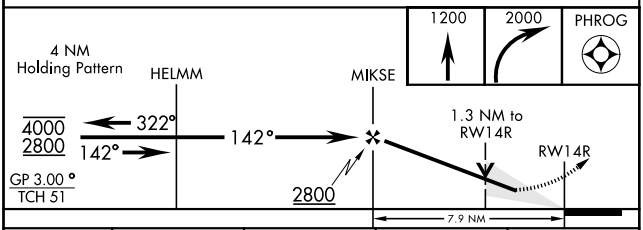

CATEGORY	A	B	C	D
LPV DA	428-¾ 200 (200-¾)			
LNAV/VNAV DA	483-¾ 255 (300-¾)			
LNAV MDA	680-1 452 (500-1)		680-1⅜ 452 (500-1⅜)	
C CIRCLING	680-1 452 (500-1)		700-1½ 472 (500-1½)	780-2 552 (600-2)

SW-2, 20 APR 2023 to 18 MAY 2023