LEMOORE, CALIFORNIA

# HI-TACAN Z RWY 32L

| TACAN NLC Chan 80 | APCH CRS 322° | Rwy ldg 13,501 TDZE 227 Arpt Elev 228 | AL-5067 [USN] | LEMOORE NAS (REEVES FIELD) (KNLC) |
|---|---|---|---|---|

* When ALS inop, increase CAT CDE vis to 1 mile.

ALSF-2

MISSED APPROACH: Climb to 3000 via R-142 to NLC TACAN, then via R-282 to CREEZ and hold.

| ATIS★ | APP CON | TOWER ★ | GND CON | CLNC DEL | ASR/PAR |
|---|---|---|---|---|---|
| 121.575 327.15 | 124.1 269.025 (N) 118.15 269.025 (S) | 128.3 340.2 | 121.65 305.2 | 124.1 371.9 | |

Simultaneous approaches authorized.

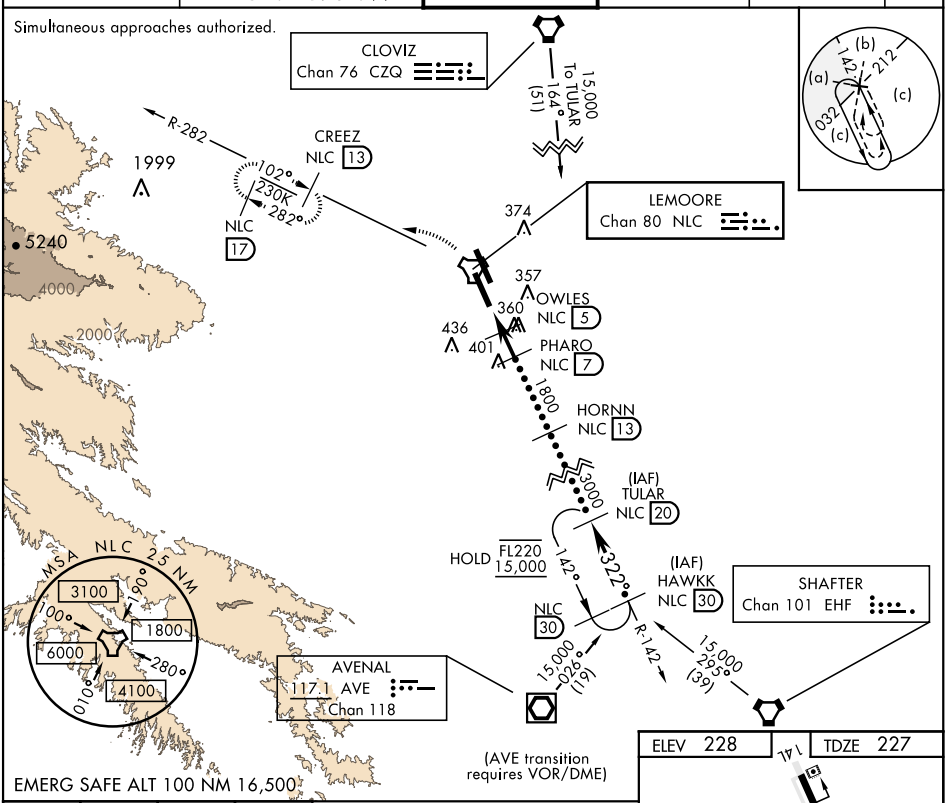


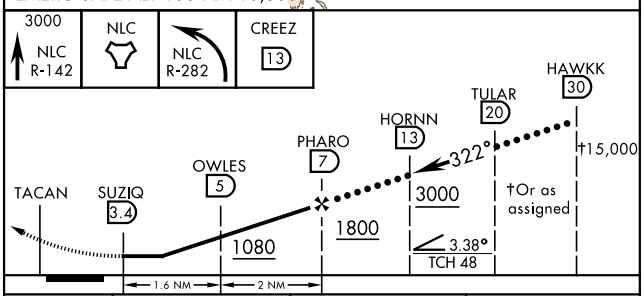


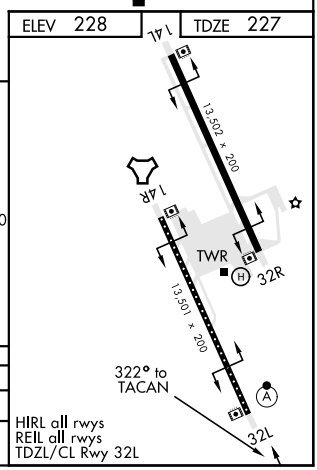


| CATEGORY | C | D | E |
|---|---|---|---|
| S-32L * | 580-⅝ 353 (400-⅝) | | |
| C CIRCLING | 700-1½ 472 (500-1½) | 780-2 552 (600-2) | |

SW-2, 20 APR 2023 to 18 MAY 2023

SW-2, 20 APR 2023 to 18 MAY 2023