CAPE LISBURNE, ALASKA

RNAV (GPS) RWY 27

APCH CRS	Rwy ldg	4800
254°	THRE	14
	Arpt Elev	14

AL-2327 [USAF]

CAPE LISBURNE LRRS (PALU)

DME/DME RNP - 0.3 NA

* Circling not authorized S of runway 9-27
Night operations not authorized.

MISSED APPROACH: Climbing right turn to 3200 direct TAKME and hold.

ANCHORAGE CENTER APP/DEP CON
119.65 363.25

RADIO
126.2 (CTAF) L

MILITARY CERTIFIED AIRCREWS OR AUTHORIZED CONTRACT AIRCRAFT ONLY

NOT FOR CIVIL USE

Grid courses are True Polar courses and convergence angle factor shall not be applied

Uncontrolled Airspace below 700′ AGL within 7 NM of Cape Lisburne airport

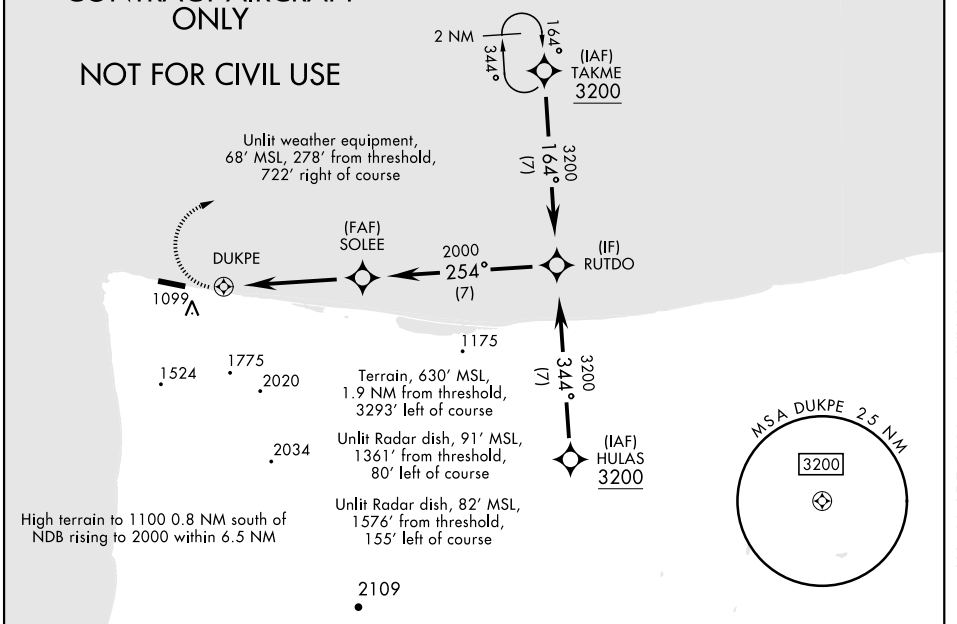

EMERG SAFE ALT 100 NM 6700 FROM DUKPE

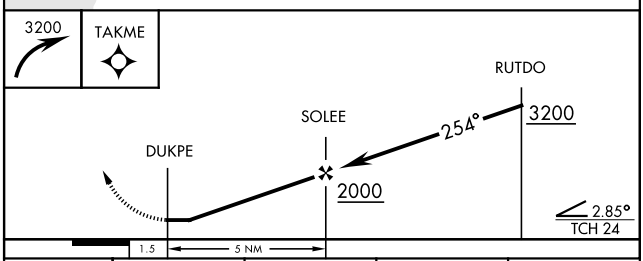

CATEGORY	A	B	C	D
LNAV MDA	1220-1¾ 1206 (1300-1¾)		1220-3 1206 (1300-3)	NOT AUTHORIZED
C CIRCLING*	1320-1¾ 1306 (1400-1¾)		1320-3 1306 (1400-3)	NOT AUTHORIZED

ELEV 14 THRE 14

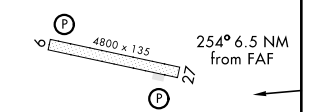

HIRL Rwy 9-27 L
REIL Rwy 9 and 27
TDZL Rwy 9 and 27 L

AK, 20 APR 2023 to 15 JUN 2023

AK, 20 APR 2023 to 15 JUN 2023