PENSACOLA, FLORIDA

RNAV (GPS) RWY 7R

AL-736 (USN)

PENSACOLA NAS (FORREST SHERMAN FLD) (KNPA)

APCH CRS	Rwy ldg	8000
069°	TDZE	25
	Arpt Elev	28

RNP APCH

RADAR required

MISSED APPROACH: Climb to 800 then climbing right turn to 1500 direct CUPER and hold.

ATIS	APP CON	SHERMAN TOWER	SHERMAN GND CON	SHERMAN CLNC DEL	ASR/PAR
124.35 266.8	120.65 270.8	120.7 340.2	121.7 336.4	134.1 268.7	

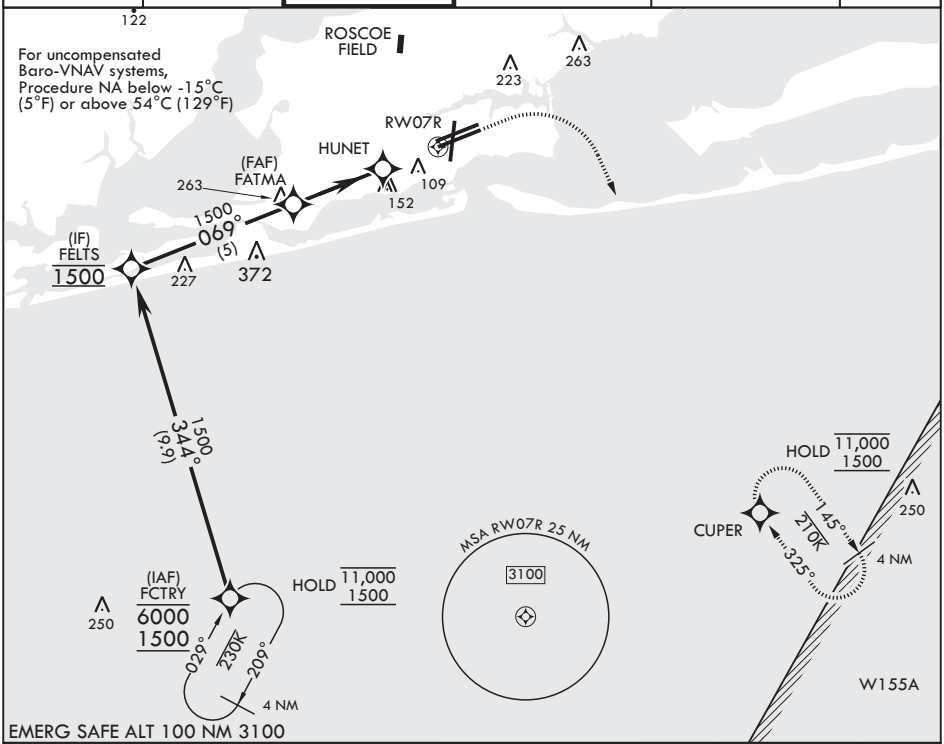

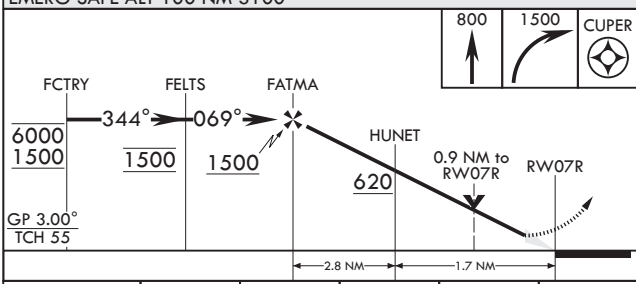

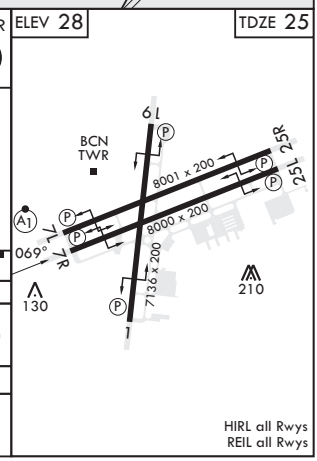

CATEGORY	A	B	C	D	E
LNAV/VNAV DA	275-¾ 250 (300-¾)	280-¾ 255 (300-¾)	288-⅞ 263 (300-⅞)	299-⅞ 274 (300-⅞)	
LNAV MDA	380-1		355	(400-1)	
C CIRCLING	520-1 492 (500-1)		540-1½ 512 (600-1½)	580-2 552 (600-2)	

PENSACOLA, FLORIDA
Amdt 3 03NOV22
30°21'N - 87°19'W PENSACOLA NAS (FORREST SHERMAN FLD) (KNPA)
RNAV (GPS) RWY 7R

SE-3, 20 APR 2023 to 18 MAY 2023
SE-3, 20 APR 2023 to 18 MAY 2023