PENSACOLA, FLORIDA

# RNAV (GPS) RWY 19

AL-736 (USN)

PENSACOLA NAS (FORREST SHERMAN FLD) (KNPA)

| APCH CRS | Rwy ldg | 7136 |
|---|---|---|
| 187° | TDZE | 22 |
| | Arpt Elev | 28 |

MISSED APPROACH: Climb to 800 then climbing right turn to 1500 direct FCTRY and hold.

| ATIS | APP CON | SHERMAN TOWER | SHERMAN GND CON | SHERMAN CLNC DEL | ASR/PAR |
|---|---|---|---|---|---|
| 124.35 266.8 | 120.65 270.8 | 120.7 340.2 | 121.7 336.4 | 134.1 268.7 | |

RNP APCH

For uncompensated Baro-VNAV systems, Procedure NA below -15°C (5°F) or above 54°C (129°F).

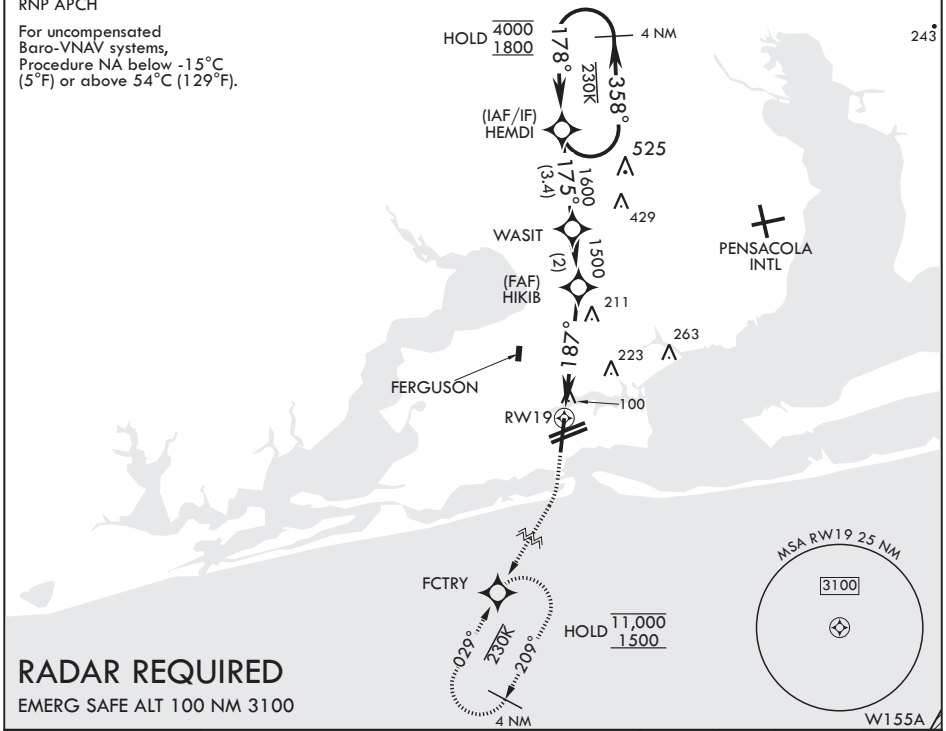


## RADAR REQUIRED

EMERG SAFE ALT 100 NM 3100

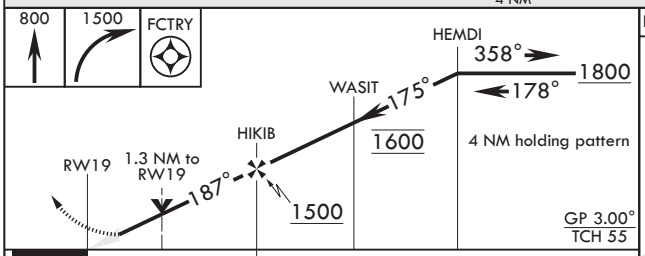


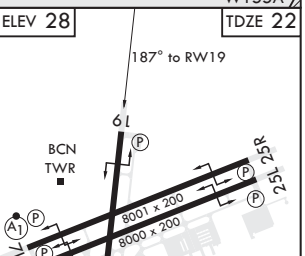


| CATEGORY | A | B | C | D | E |
|---|---|---|---|---|---|
| LNAV/VNAV DA | 281-¾ 259 (300-¾) | 292-⅞ 270 (300-⅞) | 300-⅞ 278 (300-⅞) | 311-⅞ 289 (300-⅞) | |
| LNAV MDA | 500-1 478 (500-1) | | 500-1⅜ 478 (500-1⅜) | | |
| C CIRCLING | 520-1 492 (500-1) | | 540-1½ 512 (600-1½) | 580-2 552 (600-2) | |