HI-VOR Z RWY 19

VOR NUN 112.25	APCH CRS 171°	Rwy ldg 7136 TDZE 22 Arpt Elev 28	AL-736 [USN] PENSACOLA NAS (FORREST SHERMAN FLD) (KNPA)

RADAR required.

Procedure not available when Pensacola South Military Operating Area (MOA) is active.

MISSED APPROACH: Climb to 2000 via NUN VOR R-171. Expect RADAR vectors within 3 NM of MAP.

ATIS	PENSACOLA APP CON	SHERMAN TOWER	GND CON	CLNC DEL	ASR/PAR
124.35 266.8	120.65 270.8	120.7 340.2	121.7 336.4	134.1 268.7	

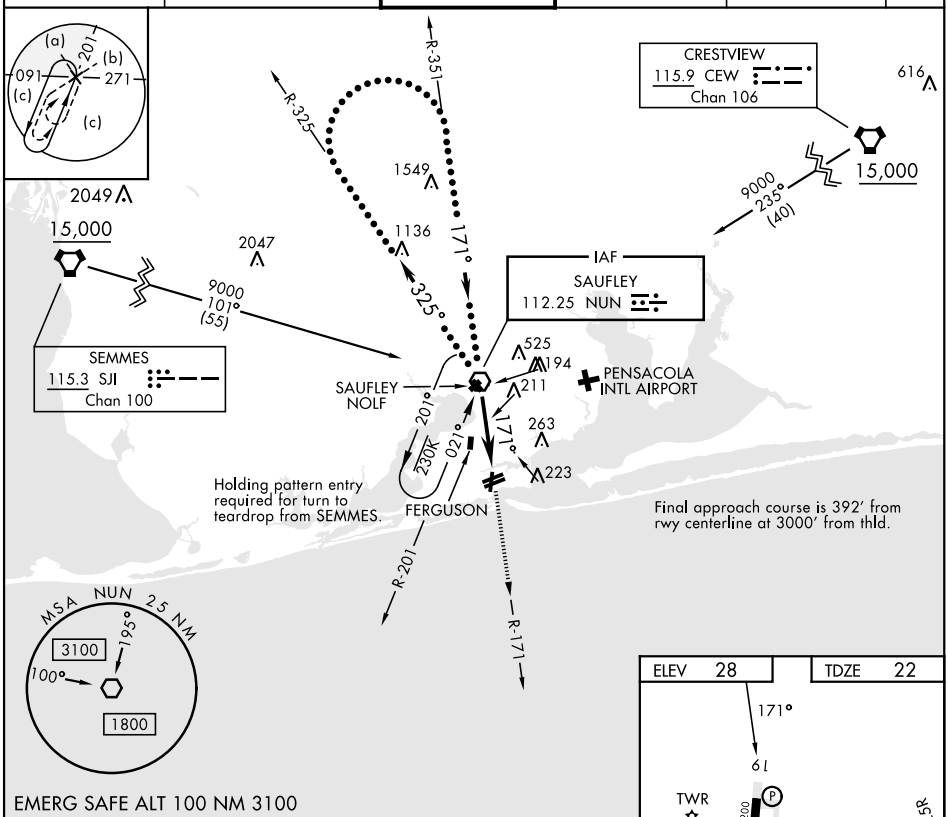

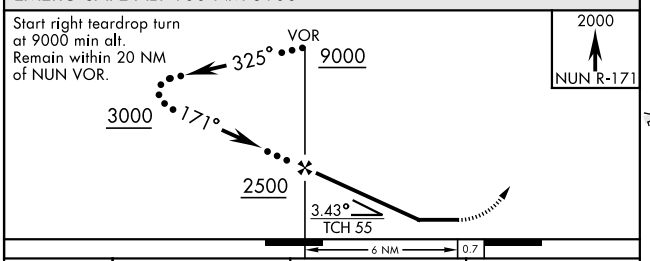

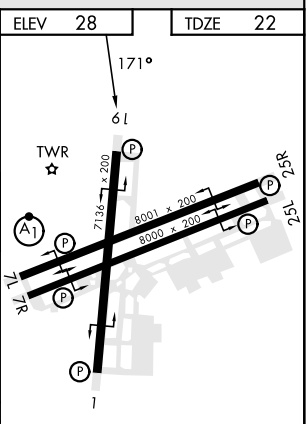

HIRL all Rwys
REIL all Rwys

CATEGORY	C	D	E
S-19	500-1⅜ 478 (500-1⅜)		
C CIRCLING	540-1½ 512 (600-1½)	580-2 552 (600-2)	

FAF to MAP 6.0 NM					
Knots	120	140	160	180	200
Min:Sec	3:00	2:34	2:15	2:00	1:48

SE-3, 20 APR 2023 to 18 MAY 2023