VALPARAISO, FLORIDA

RNAV (GPS) Z RWY 36

APCH CRS	Rwy ldg	8025
004°	TDZE	191
	Arpt Elev	195

AL-699 (USAF)

DUKE FIELD (EGLIN AF AUX NR 3) (KEGI)

RNP APCH

Circling Visibility Reduction by Helicopters NA.
When Local altimeter setting not received, use Bob Sikes altimeter setting.

MISSED APPROACH: Climb to 700, then climbing left turn to 2000 direct MUMMA and hold.

ATIS★	APP CON	TOWER★	GND CON
244.575	125.1 281.45 271°-089° 132.1 360.6 090°-270°	133.2 290.425	123.25 251.125

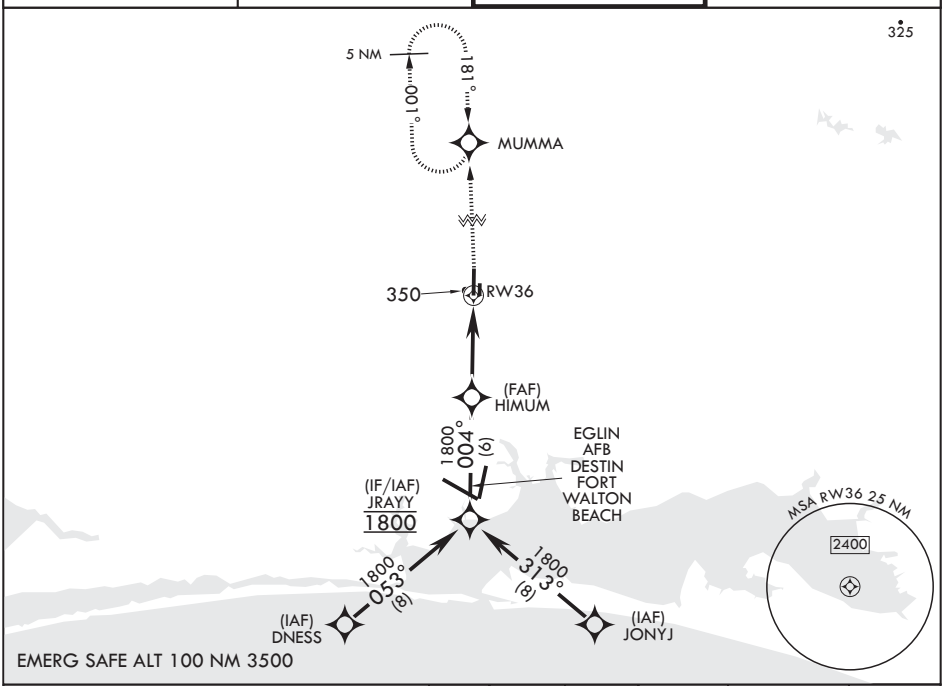

VDP NA with Bob Sikes Altimeter Setting.

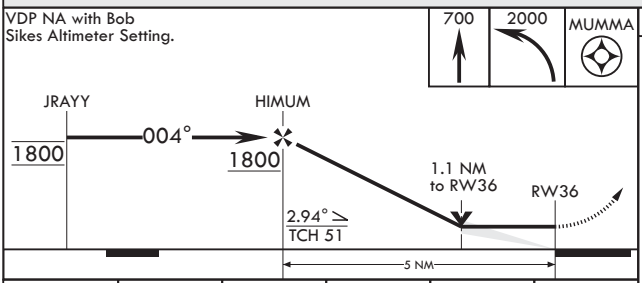

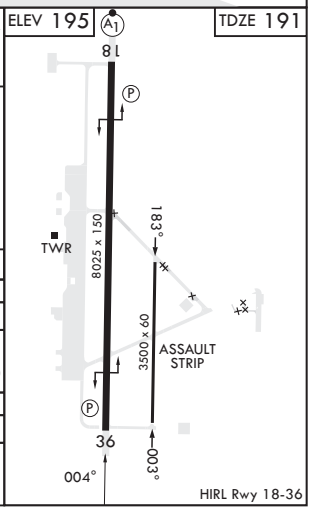

CATEGORY	A	B	C	D	E
LNAV MDA	600/55 409 (500-1)		600/60	409	(500-1⅛)
C CIRCLING	660-1 465 (500-1)	700-1 505 (600-1)	700-1½ 505 (600-1½)	760-2 565 (600-2)	780-2 585 (600-2)
BOB SIKES ALTIMETER SETTING MINIMUMS					
LNAV MDA	640/55 449 (500-1)		640-1⅜	449	(500-1⅜)
C CIRCLING	680-1 485 (500-1)	740-1 545 (600-1)	740-1½ 545 (600-1½)	760-2 565 (600-2)	800-2¼ 605 (700-2¼)

SE-3, 20 APR 2023 to 18 MAY 2023