HI-TACAN RWY 33

TACAN BJA Chan 71	APCH CRS 330°	Rwy ldg 7819 TDZE 334 Arpt Elev 335	AL-70 [USAF]	BURLINGTON INTL (KBTV)

MALSF

MISSED APPROACH: Climb to 8000 on BJA TACAN R-321 to WODOV/BJA 19.7 DME and hold, continue climb-in-hold to 8000.

ATIS	APP CON	TOWER ★	GND CON	CLNC DEL
123.8 269.9	121.1 278.8	118.3 (CTAF) 257.8	126.3 348.6	119.15

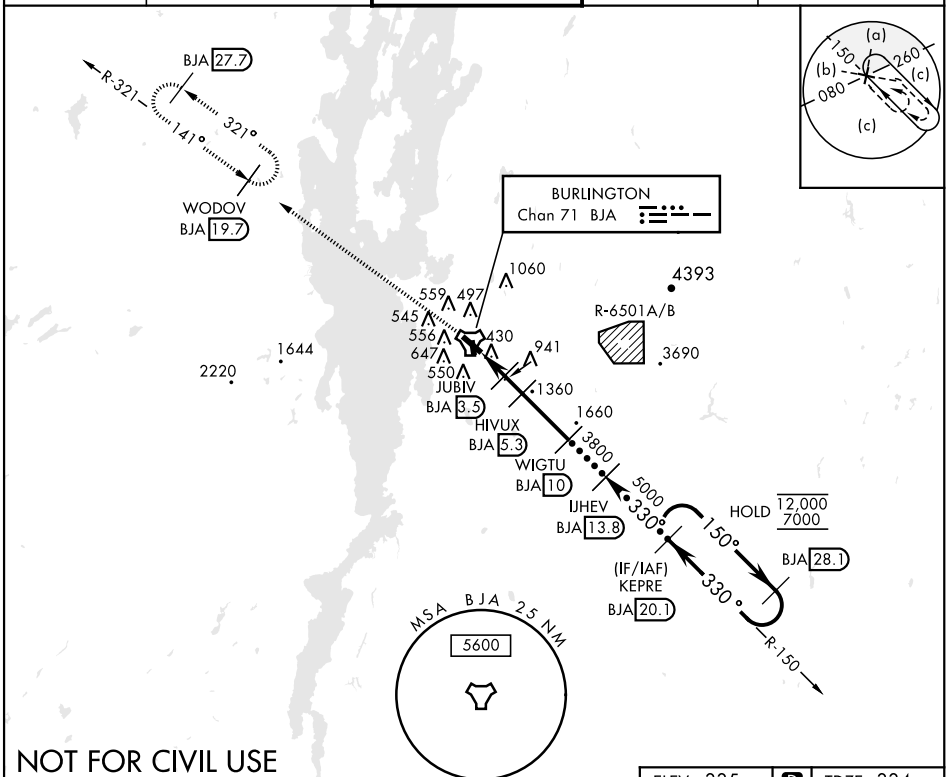

NOT FOR CIVIL USE

EMERG SAFE ALT 100 NM 8500

8000 BJA R-321 | WODOV BJA 19.7

VGSI and descent angles not coincident (VGSI Angle 3.20/TCH 53).

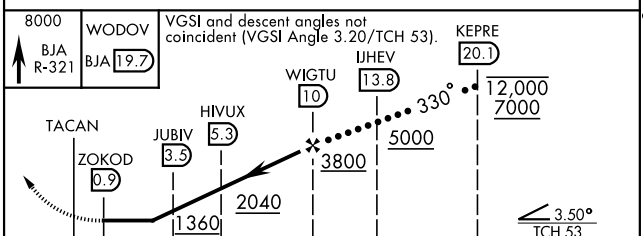

CATEGORY	C	D	E
S-33	1200-2½ 866 (900-2½)		
C CIRCLING	1220-2¾ 885 (900-2¾)	1380-3 1045 (1100-3)	1500-3 1165 (1200-3)

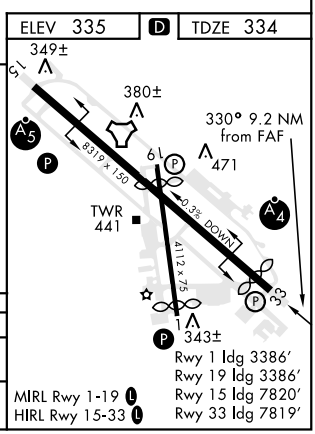

NE-1, 20 APR 2023 to 18 MAY 2023