YUMA PROVING GROUND, ARIZONA

RNAV (GPS) RWY 6

APCH CRS	Rwy ldg	6000
063°	TDZE	387
	Arpt Elev	433

AL-6341 [USA]

LAGUNA AAF (KLGF)

DME/DME RNP-0.3 NA

NA Procedure NA when airfield closed.

MISSED APPROACH: Climbing right turn to 3600 direct BZA VORTAC and hold.

YUMA APP CON	LAGUNA TOWER ★	GND CON
124.7 371.975	126.2 (CTAF) 242.175	121.8 229.4

Procedure NA for arrivals at ARAZI via V66-458 Westbound and arrivals at COPAW via V135 Northwest bound.

When local altimeter setting not received, use YUMA MCAS/YUMA Intl altimeter setting.

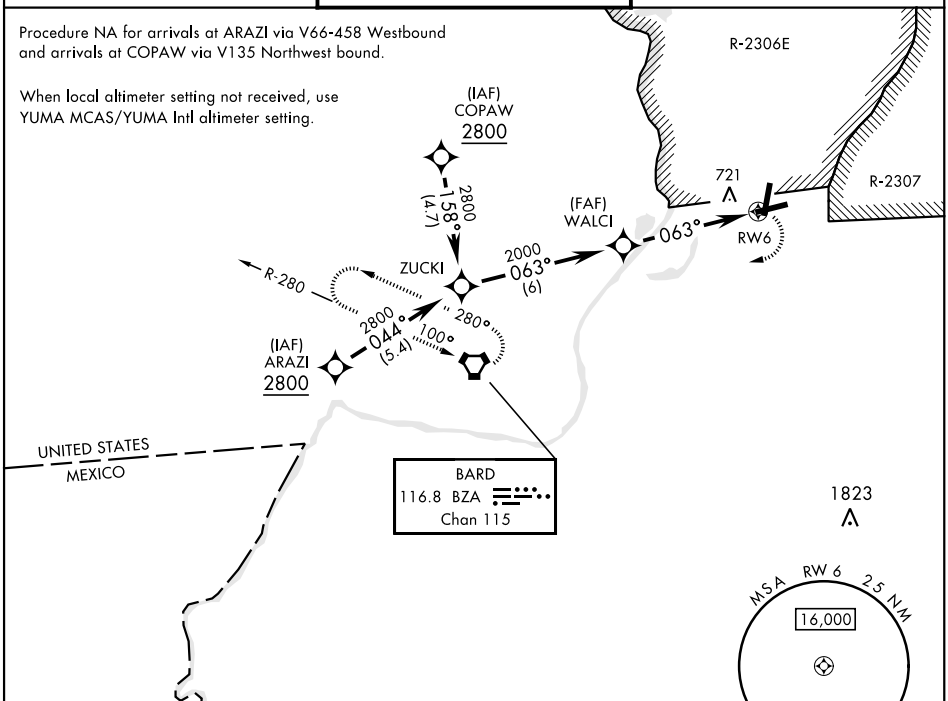

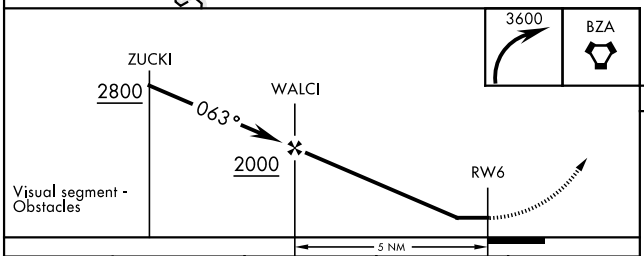

ELEV 433 TDZE 387

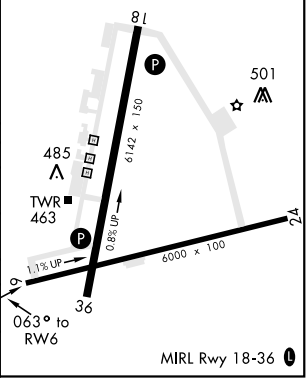

CATEGORY	A	B	C	D
LNAV MDA	1020-1 633 (600-1)		1020-1¾ 633 (600-1¾)	1020-2 633 (600-2)
CIRCLING	1080-1 647 (700-1)		1080-1¾ 647 (700-1¾)	1080-2 647 (700-2)
YUMA MCAS/YUMA Intl ALTIMETER SETTING				
LNAV MDA	1100-1 713 (700-1)		1100-2 713 (700-2)	1100-2¼ 713 (700-2¼)
CIRCLING	1160-1 727 (800-1)		1160-2 727 (800-2)	1160-2¼ 727 (800-2¼)

SW-4, 23 MAR 2023 to 20 APR 2023