COPTER NDB 066°

LOWE AHP (KLOR)

NDB LOR	APCH CRS	Rwy ldg / TDZE / Arpt Elev
269	066°	N/A / N/A / 294

AL-5176 [USA]

MISSED APPROACH: Climbing left turn to 2500 direct BVG NDB and hold.

ATIS	CAIRNS APP CON	LOWE TOWER ★	GND CON
361.1	133.45 239.275	141.3 289.15	357.15

When local altimeter setting not received, use Cairns AAF altimeter setting.

NOT FOR CIVIL USE

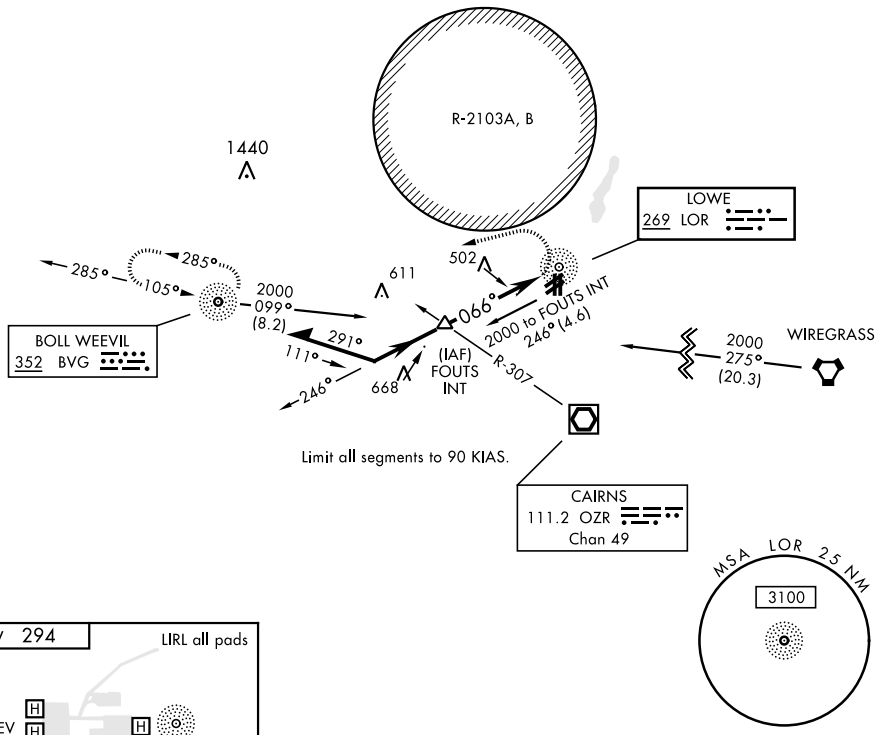

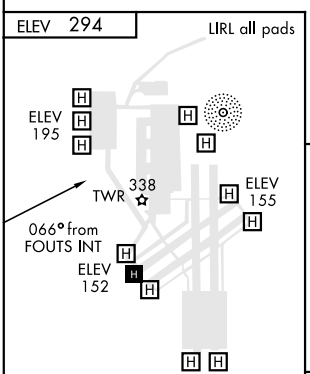

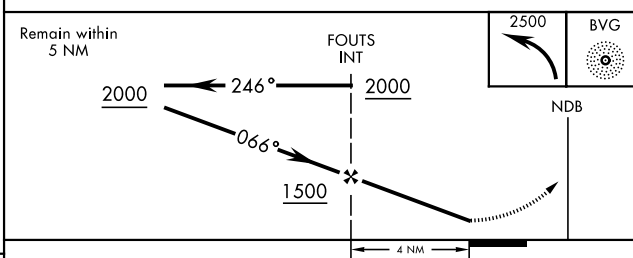

FAF to MAP 4.0 NM					
Knots	45	60	75	90	105
Min:Sec	5:20	4:00	3:12	2:40	2:17

CATEGORY	COPTER
H-066°	820-¾ 526 (600-¾)

SE-4, 23 MAR 2023 to 20 APR 2023