SAN CLEMENTE ISLAND, CALIFORNIA

HI-TACAN Z RWY 24

SAN CLEMENTE ISLAND NALF
(FREDERICK SHERMAN FLD) (KNUC)

AL-5126 [USN]

TACAN	APCH CRS	Rwy ldg	9301
NUC Chan 123	236°	TDZE	184
		Arpt Elev	184

T *Circling not authorized S of Rwy 6-24.

MISSED APPROACH: Climb to 1500 via NUC TACAN R-236 then climbing right turn to 4000 via NUC R-033 to HETIT. Then arc NE of the NUC TACAN via the 18 DME arc to PYRAS and hold.

ATIS ★	SAN CLEMENTE APP CON	SAN CLEMENTE ISLAND TOWER ★	GND CON	ASR/PAR
268.6	127.05 292.15	126.75 278.8	L 119.55 251.05	

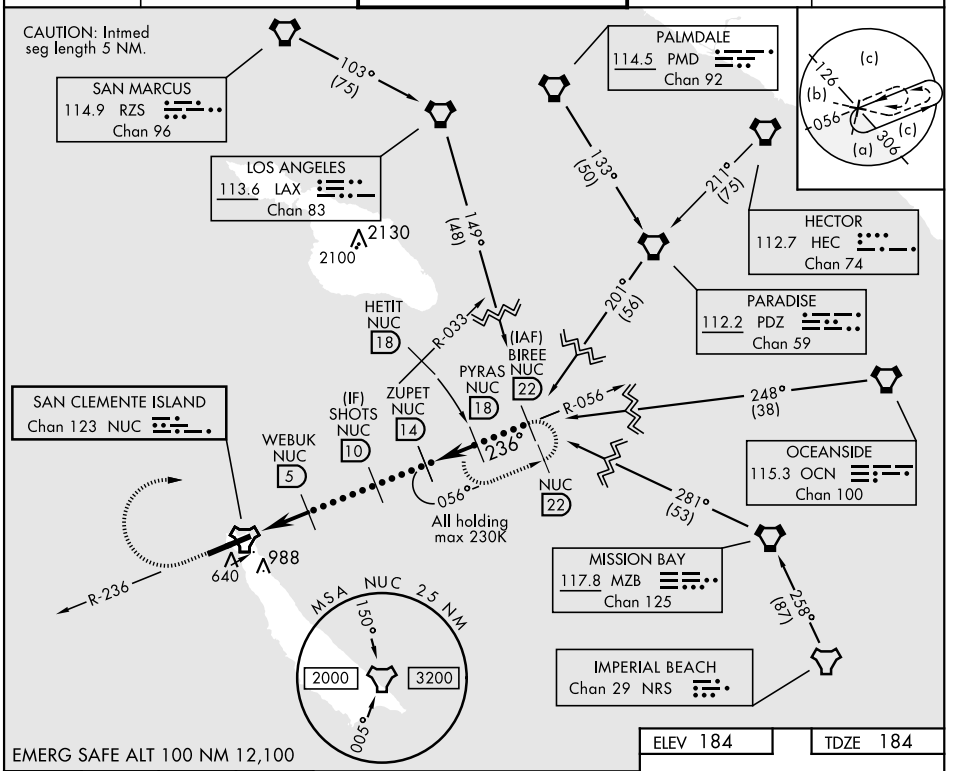

EMERG SAFE ALT 100 NM 12,100

1500	4000	HETIT	PYRAS
NUC R-236	NUC R-033	Arc 18	R-056 18

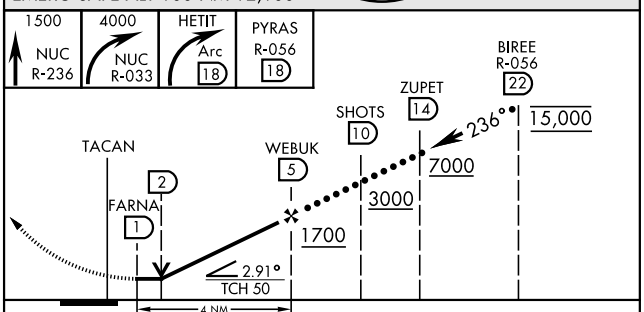

CATEGORY	C	D	E
S-24	780-1¾ 596 (600-1¾)		
C CIRCLING*	780-1¾ 596 (600-1¾)	780-2 596 (600-2)	

ELEV 184	TDZE 184

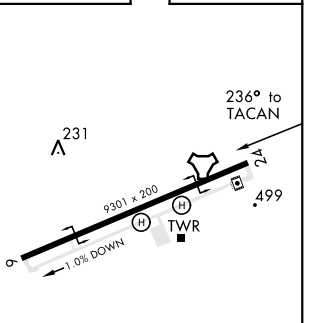

REIL Rwy 6
REIL Rwy 24 L
HIRL Rwy 6-24 L

SAN CLEMENTE ISLAND, CALIFORNIA
Orig 24FEB22

33°01′N-118°35′W

SAN CLEMENTE ISLAND NALF (KNUC)
(FREDERICK SHERMAN FLD)

HI-TACAN Z RWY 24

SW-3, 23 MAR 2023 to 20 APR 2023