


TURNAGAIN EIGHT DEPARTURE


TED STEVENS ANCHORAGE INTL (ANC) (PANC)
AL-1500 (FAA) ANCHORAGE, ALASKA


**TOP ALTITUDE:
ASSIGNED BY ATC**


D-ATIS
135.5
CLNC DEL
119.4 323.1
GND CON
121.9 338.25
ANCHORAGE TOWER
118.3 257.8
ANCHORAGE DEP CON
126.4 270.25


BIG LAKE
112.5 BGG 
Chan 72
N61°34.17'-W149°58.03'
L-1-3-4, H-1-2

TAKEOFF MINIMUMS
Rwys 7L/R, 15, 25L/R: NA- ATC.
Rwy 33: Standard.

ANCHORAGE
113.15 TED 
Chan 78(Y)
N61°10.07'-W149°57.61'
L-1-3-4, H-1-2

KENAI
117.6 ENA 
Chan 123
N60°36.88'-W151°11.71'
L-1-3-4, H-1-2

JOHNSTONE POINT
116.7 JOH 
Chan 114
N60°28.86'-W146°35.96'
L-1-3-4, H-1

HOMER
114.6 HOM 
Chan 93
N59°42.57'-W151°27.40'
L-1-2-3-4, H-1-2

NAPTO
N60°47.29'
W150°21.87'
L-1-3

NOTE: RADAR required.
NOTE: Do not exceed 200K until TED VOR/DME.

NOTE: Chart not to scale.

DEPARTURE ROUTE DESCRIPTION

TAKEOFF RUNWAY 33: Climb on heading 329° to 600, then climbing right turn to 2000 on TED R-342 to TED VOR/DME, then on TED R-190 to NAPTO. Maintain ATC assigned altitude. Expect RADAR vectors to assigned route. Expect further clearance to filed altitude within 10 minutes after departure.

AK, 23 FEB 2023 to 20 APR 2023

AK, 23 FEB 2023 to 20 APR 2023