VIRGINIA BEACH, VIRGINIA

RNAV (GPS) RWY 23R

WAAS CH 71079 W23B	APCH CRS 232°	Rwy ldg 8000 TDZE 20 Arpt Elev 22

AL-934 (USN) OCEANA NAS (APOLLO SOUCEK FLD) (KNTU)

MISSED APPROACH: Climb to 3000 direct JUGRO and hold.

ATIS	APP CON/DEP CON	TOWER	GND CON	CLNC DEL	ASR/PAR
317.6	123.9 266.8	127.075 360.2	119.6 336.4	254.4	

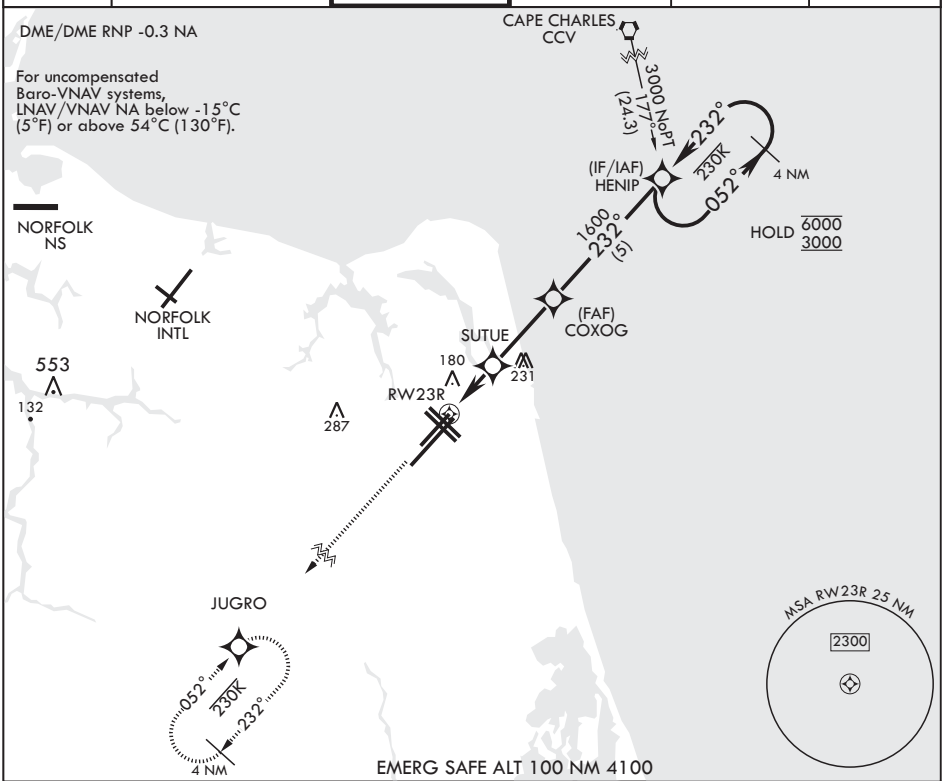

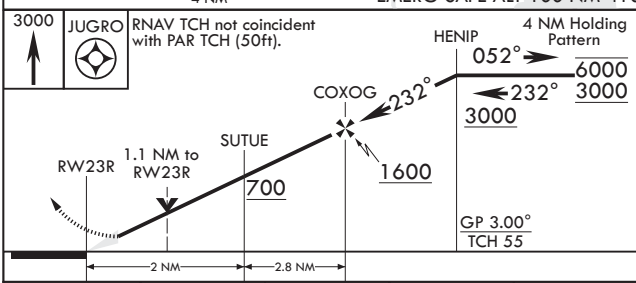

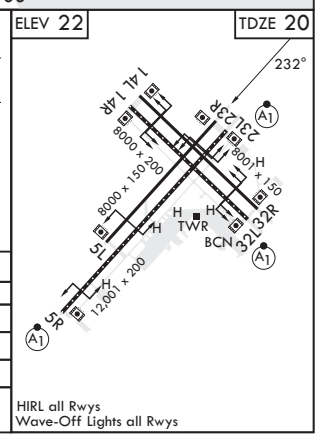

CATEGORY	A	B	C	D
LPV DA	220-¾ 200 (200-¾)			
LNAV/VNAV DA	440-1⅛ 420 (500-1⅛)			
LNAV MDA	440-1 420 (500-1)		440-1⅛ 420 (500-1⅛)	
C CIRCLING	500-1 478 (500-1)		600-1½ 578 (600-1½)	600-2 578 (600-2)

NE-3, 23 MAR 2023 to 20 APR 2023

NE-3, 23 MAR 2023 to 20 APR 2023