

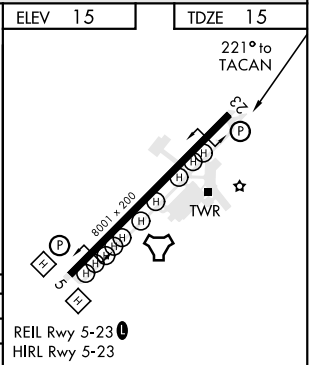
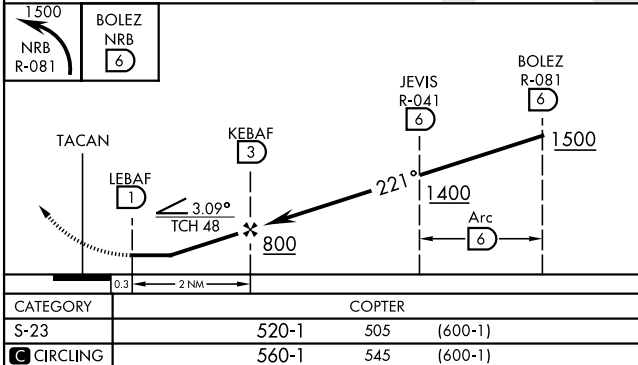
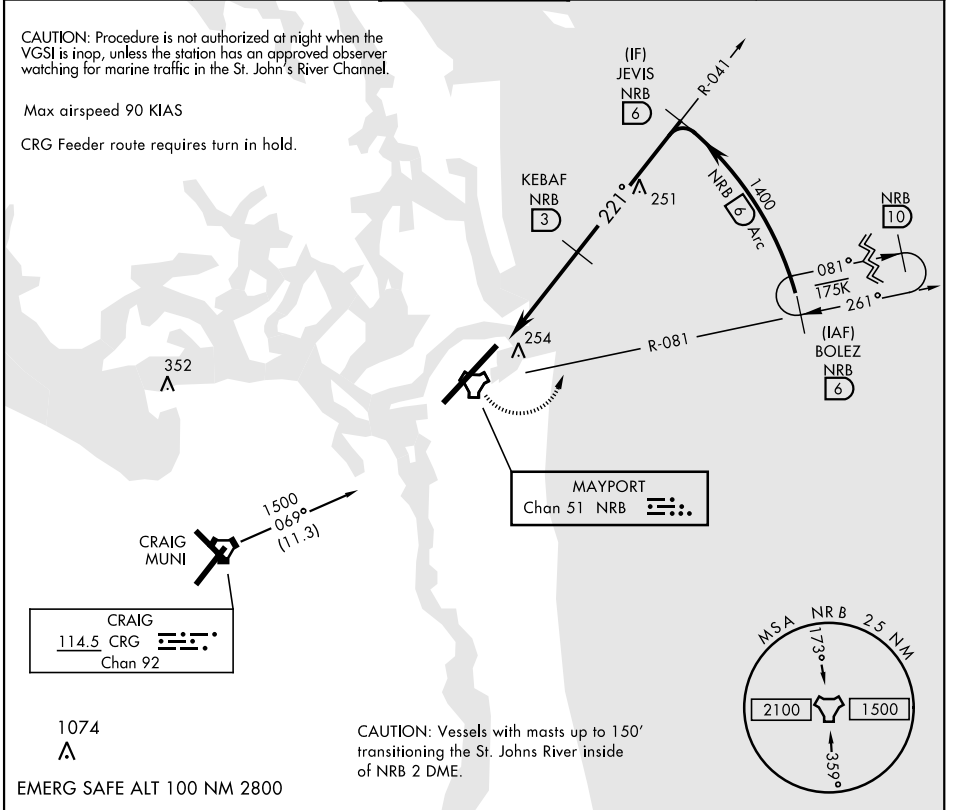
MAYPORT, FLORIDA

COPTER TACAN Z RWY 23

TACAN Chan 51	APCH CRS 221°	Rwy Ldg TDZE 8001 15 15 Arprt Elev	AL-722 [USN]	MAYPORT NS (ADM DAVID L. MC DONALD FLD) (KNRB)
-------------------------	-------------------------	--	--------------	--

Visibility reduction by helicopters NA.	MISSED APPROACH: Climbing left turn to 1500 via NRB TACAN R-081 to BOLEZ and hold.
---	--

ATIS ★ 236.775	JACKSONVILLE APP CON 124.9 308.4	TOWER ★ 118.75 239.30	GND CON 126.5 233.7	ASR/PAR
--------------------------	--	---------------------------------	-------------------------------	---------



MAYPORT, FLORIDA
Amdt 3 07OCT21

30°23'N-81°25'W MAYPORT NS (ADM DAVID L. MC DONALD FLD) (KNRB)

COPTER TACAN Z RWY 23

SE-3, 23 MAR 2023 to 20 APR 2023

SE-3, 23 MAR 2023 to 20 APR 2023