WAAS CH 69501 W12B	APP CRS 126°	Rwy ldg 8831 TDZE 44 Apt Elev 62

RNAV (GPS) Y RWY 12L
NORMAN Y MINETA SAN JOSE INTL (SJC)

For uncompensated Baro-VNAV systems, LNAV/VNAV NA below -1°C (31°F) or above 54°C (130°F).
DME/DME RNP-0.3 NA.

MISSED APPROACH: Climb to 4600 direct COKOR and on track 124° to GILRO and hold.

D-ATIS	NORCAL APP CON		SAN JOSE TOWER ★		GND CON	CLNC DEL	CPDLC	UNICOM
126.95	120.1	290.25	124.0 (CTAF) L	257.6	121.7	118.0		122.95

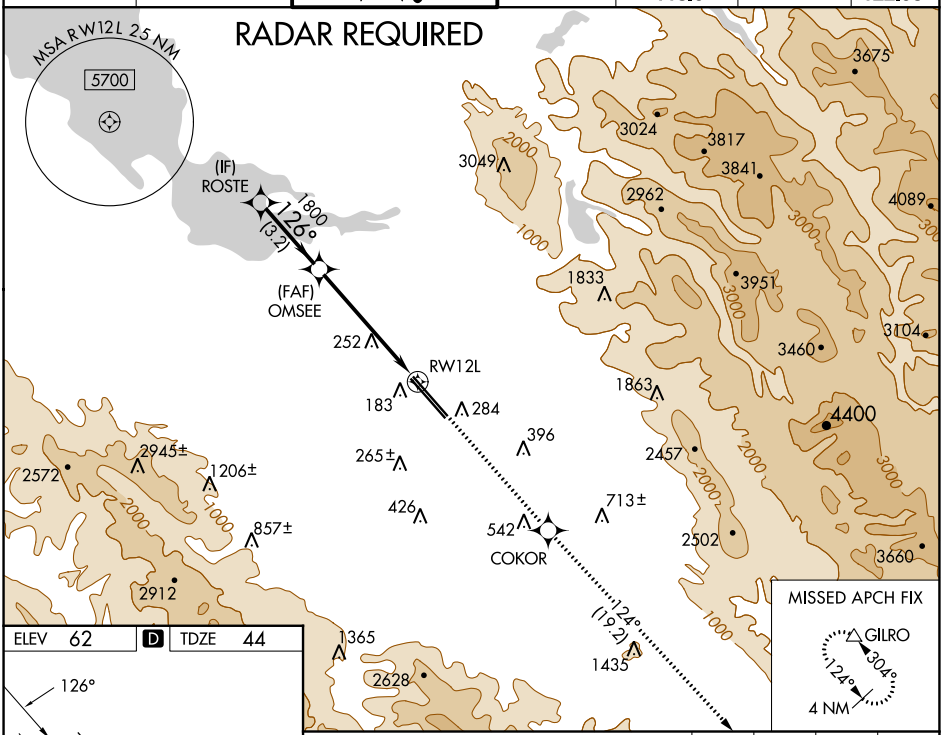

ELEV 62	D	TDZE 44

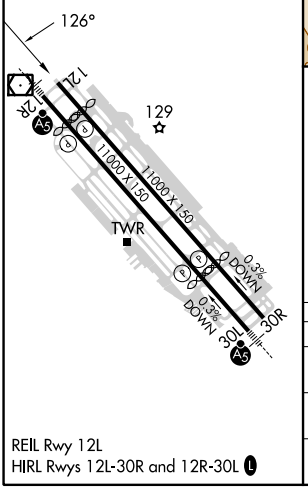

REIL Rwy 12L
HIRL Rwys 12L-30R and 12R-30L L

VGSI and RNAV glidepath not coincident (VGSI Angle 3.00/TCH 70).

4600	COKOR	tr 124°	GILRO

*LNAV only

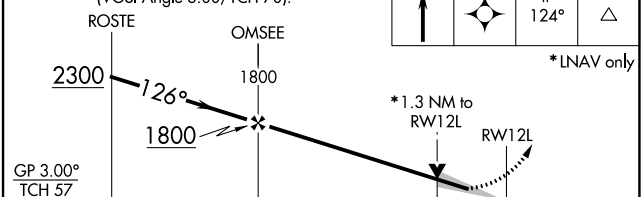

CATEGORY	A	B	C	D
LPV DA	294-¾ 250 (300-¾)			
LNAV/VNAV DA	341-1 297 (300-1)			
LNAV MDA	520-1 476 (500-1)		520-1⅜ 476 (500-1⅜)	

SW-2, 23 MAR 2023 to 20 APR 2023
SW-2, 23 MAR 2023 to 20 APR 2023