| APP CRS | Rwy ldg | 7614 |
|---|---|---|
| 306° | TDZE | 57 |
| | Apt Elev | 62 |

# RNAV (RNP) Z RWY 30L
## NORMAN Y MINETA SAN JOSE INTL (SJC)

RNP AR APCH.

For uncompensated Baro-VNAV systems, procedure NA below 1°C or above 54°C. For inop ALS, increase RNP 0.10 all Cats visibility to RVR 5500 and increase RNP 0.30 all Cats visibility to 1⅜ SM.

MALSR

MISSED APPROACH: Climb to 2000 on track 306° to ARTAQ and hold.

| D-ATIS | NORCAL APP CON | SAN JOSE TOWER ★ | GND CON | CLNC DEL | CPDLC | UNICOM |
|---|---|---|---|---|---|---|
| 126.95 | 120.1 290.25 | 124.0 (CTAF) L 257.6 | 121.7 | 118.0 | | 122.95 |

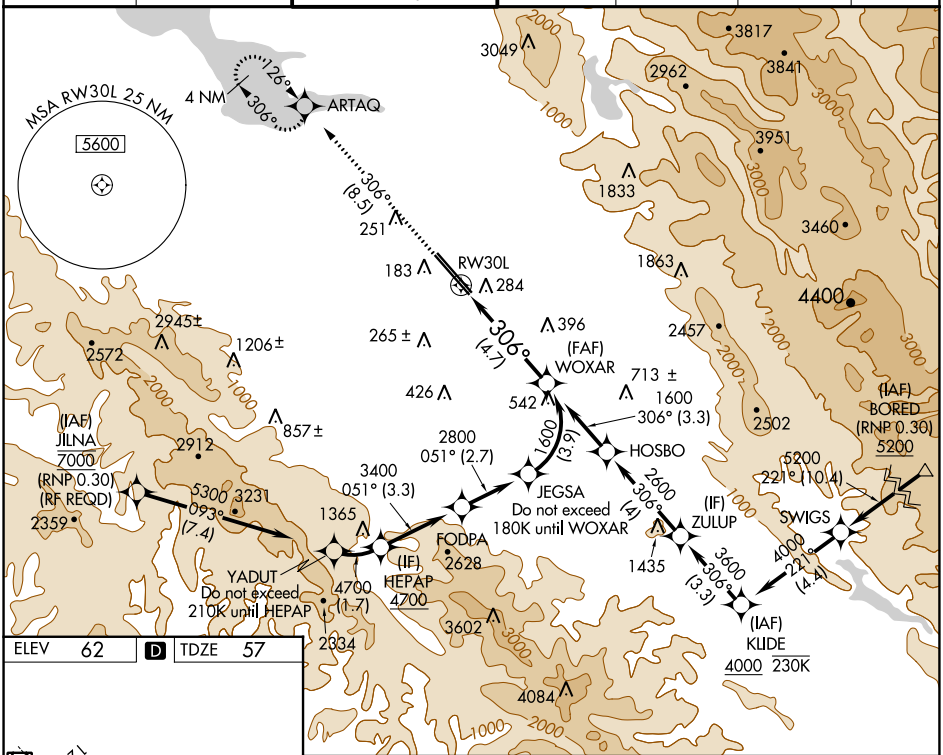


| ELEV | 62 | D | TDZE | 57 |
|---|---|---|---|---|

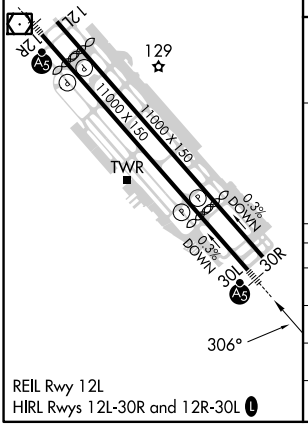


REIL Rwy 12L
HIRL Rwys 12L-30R and 12R-30L L

2000 tr 306° | ARTAQ

VGSI and RNAV glidepath not coincident (VGSI Angle 3.00/TCH 70).

See planview for multiple IF locations.

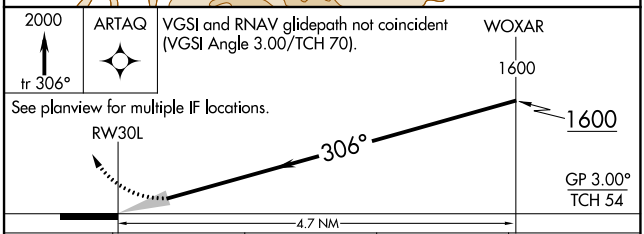


| CATEGORY | A | B | C | D |
|---|---|---|---|---|
| RNP 0.10 DA | 430/35 | 373 (400-⅝) | | |
| RNP 0.20 DA | 464/40 | 407 (500-¾) | | |
| RNP 0.30 DA | 541/50 | 484 (500-1) | | |

**AUTHORIZATION REQUIRED**



SW-2, 23 MAR 2023 to 20 APR 2023
SW-2, 23 MAR 2023 to 20 APR 2023