PEORIA, ILLINOIS

HI-ILS or LOC RWY 31

LOC I-PIA	APCH CRS	Rwy ldg 10,104 TDZE 650 Arpt Elev 661
109.9	309°	

AL-597 [USAF]

GENERAL DOWNING - PEORIA INTL (KPIA)

ADF required for LOC only.

* When ALS inop, increase RVR to 40.
** When ALS inop, increase vis to 1⅝ miles.
*** When ALS inop, increase vis to 1⅞ miles.

MALSR A5

MISSED APPROACH: Climb to 1200, then climbing left turn to 2400 direct PIA VORTAC and hold. (TACAN aircraft: continue via PIA R-269 to LOGOS/PIA 17.5 DME and hold west, right turn 089° inbound).

ATIS	SAINT LOUIS APP CON	PEORIA TOWER	GND CON
126.1 282.2	125.8 269.2	124.0 353.85	121.85 348.6

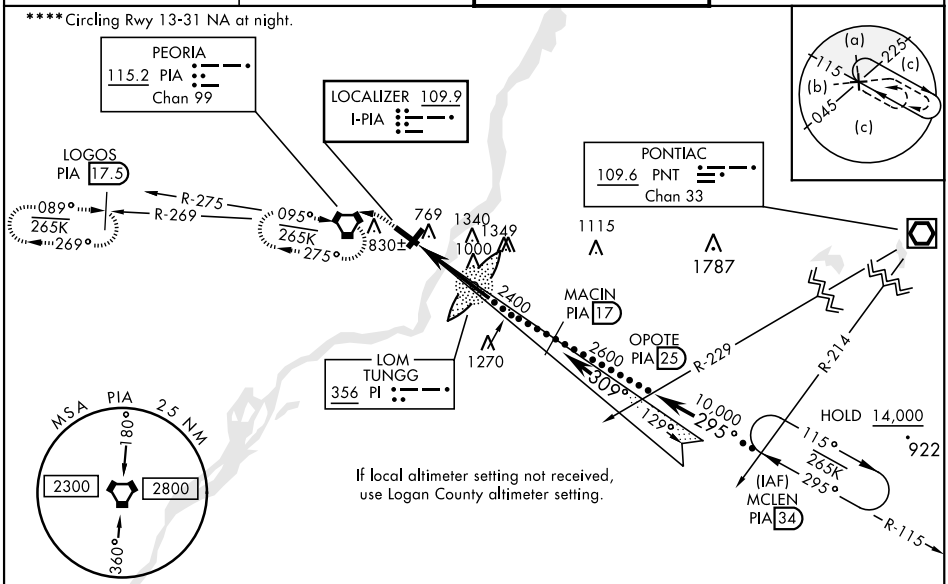

EMERG SAFE ALT 100 NM 3300

ELEV 661 D TDZE 650

Rwy 4 ldg 7826′
Rwy 13 ldg 9604′

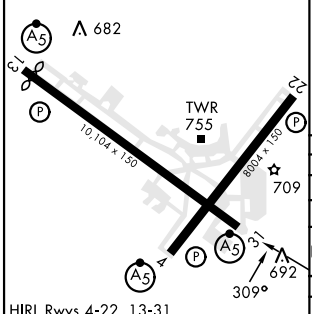

HIRL Rwys 4-22, 13-31

FAF to MAP 5.2 NM					
Knots	120	140	160	180	200
Min:Sec	2:36	2:14	1:57	1:44	1:34

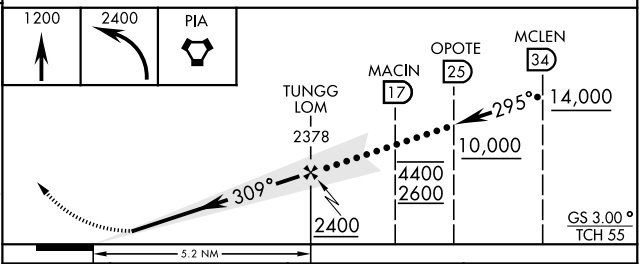

CATEGORY	C	D	E
S-ILS 31*	850/24 200 (200-½)		
S-LOC 31**	1200/60 550 (600-1¼)		
C CIRCLING ****	1200-1⅝ 539 (600-1⅝)	1400-2¼ 739 (800-2¼)	1680-3 1019 (1100-3)
LOGAN COUNTY ALTIMETER MINIMA			
S-ILS 31*	939/24 289 (300-½)		
S-LOC 31***	1300-1⅜ 650 (700-1⅜)		
C CIRCLING ****	1300-1⅞ 639 (700-1⅞)	1460-2¾ 799 (800-2¾)	1720-3 1059 (1100-3)