YUMA, ARIZONA

HI-TACAN Z RWY 21R

TACAN NYL Chan 84	APCH CRS 208°	Rwy ldg 13,300 TDZE 193 Arpt Elev 213	AL-511 [USN]	YUMA MCAS/YUMA INTL (KNYL)

* When ALS inop, increase vis to 1⅜ miles.

MALSR A5

MISSED APPROACH: Climbing right turn to 4000 intercept NYL TACAN R-342 to JIMUK and hold, continue climb-in-hold to 4000.

ATIS ★	APP CON	TOWER ★	GND CON	CLNC DEL	ASR/PAR
118.8 273.5	124.7 371.975	119.3 (CTAF) L 377.075	121.9 314.0	118.0 336.4	

Request holding from Los Angeles ARTCC prior to frequency change to MCAS Yuma Approach Control.

CAUTION:
Short intermediate, recommend early configuration.

CAUTION:
R-2507 and R-2512 located approximately 33 NM/28 NM NW respectively of NYL TACAN.

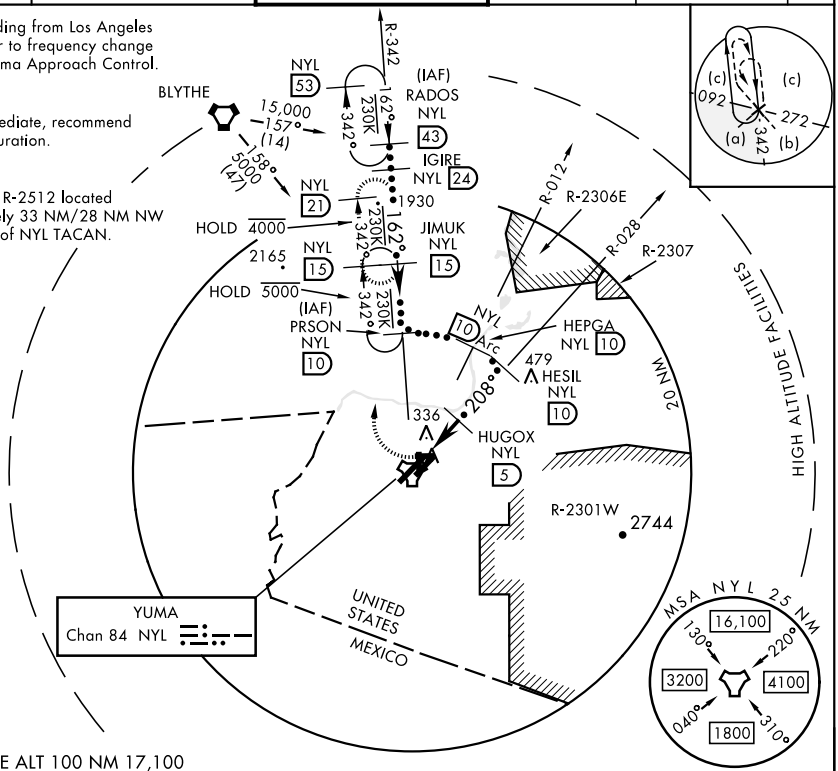

EMERG SAFE ALT 100 NM 17,100

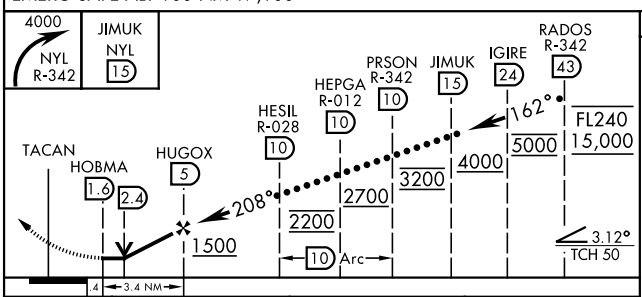

ELEV 213	TDZE 193
3L-21R 13,300 x 200	
3R-21L 9239 x 150	
8-26 6146 x 150	
17-35 5710 x 150	

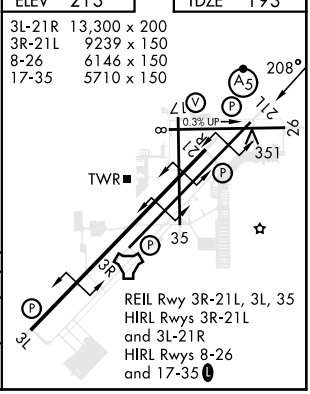

CATEGORY	C	D	E
S-21R *	640-⅞	447	(500-⅞)
C CIRCLING	800-1½ 587 (600-1½)	800-2 587 (600-2)	

YUMA, ARIZONA — 32°39′N-114°36′W — YUMA MCAS/YUMA INTL (KNYL)

Amdt 6 22APR21

HI-TACAN Z RWY 21R

SW-4, 23 MAR 2023 to 20 APR 2023