OAK HARBOR, WASHINGTON

TACAN Y RWY 32

AL-451 [USN]

WHIDBEY ISLAND NAS (AULT FLD) (KNUW)

TACAN NUW Chan 85	APCH CRS 311°	Rwy ldg 8000 TDZE 47 Arpt Elev 47

* When ALS inop, increase CAT AB vis to 1 mile, CAT CD to 1¾ miles.

ALSF-2

MISSED APPROACH: Climb to 3000 via NUW TACAN R-308 to LUPEZ, then Arc SW of NUW via 11 DME Arc to KASEY and hold.

ATIS	WHIDBEY APP CON	WHIDBEY TOWER	GND CON	CLNC DEL	ASR/PAR
134.15 281.5	120.7 270.8 (E) 118.2 285.65 (W)	127.9 340.2	121.75 336.4	135.1 379.9	

CAUTION:
CAT CD intmed seg length 5 NM.

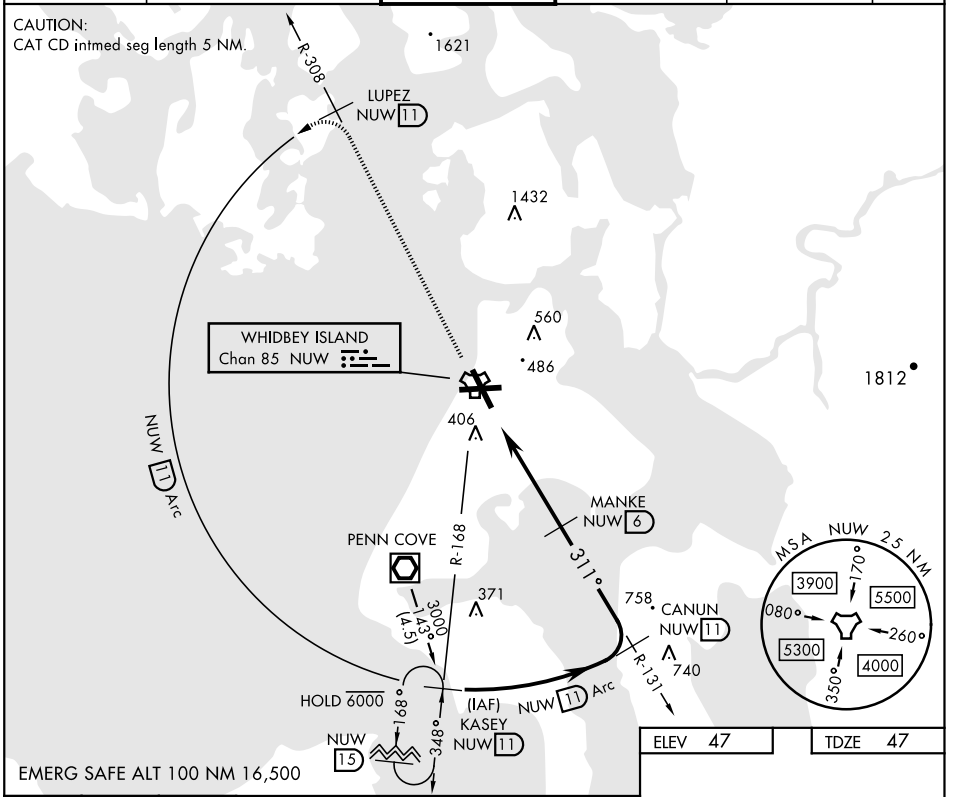

EMERG SAFE ALT 100 NM 16,500

ELEV 47	TDZE 47

3000 NUW R-308	LUPEZ NUW 11	NUW 11 Arc

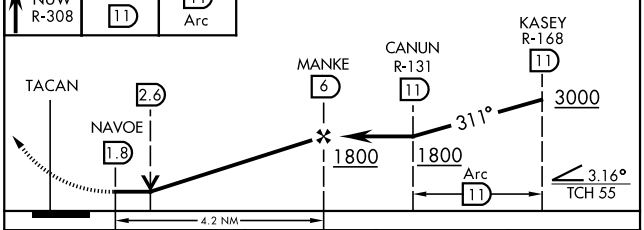

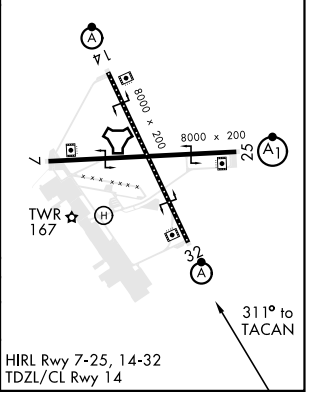

HIRL Rwy 7-25, 14-32
TDZL/CL Rwy 14

CATEGORY	A	B	C	D
S-32*	680-⅝ 633 (700-⅝)		680-1⅜ 633 (700-1⅜)	
C CIRCLING	760-1 713 (800-1)	800-1 753 (800-1)	900-2½ 853 (900-2½)	900-2¾ 853 (900-2¾)

NW-1, 23 MAR 2023 to 20 APR 2023