TULSA, OKLAHOMA

HI-VOR/DME or TACAN RWY 26

VORTAC TUL	APCH CRS	Rwy ldg	7376
114.4	262°	THRE	633
Chan 91		Arpt Elev	678

AL-432 [USAF]

TULSA INTL (KTUL)

*When ALS inop, increase CAT CDE vis to 1¼ miles.
**CAT E circling not authorized S of Rwy 8-26.

MALSR A5

MISSED APPROACH: Climbing left turn to 2600 via heading 220° and TUL VORTAC R-238 to KEVIL INT/TUL 25.4 DME and hold.

ATIS	APP CON	TOWER	GND CON	CLNC DEL	ASR
124.9 377.2	124.0 338.3 175°- 354° 119.1 351.8 355°- 174°	121.2 310.8 Rwy 18L-36R, 8-26 118.7 257.8 Rwy 18R-36L	121.9 348.6	134.05 284.7	

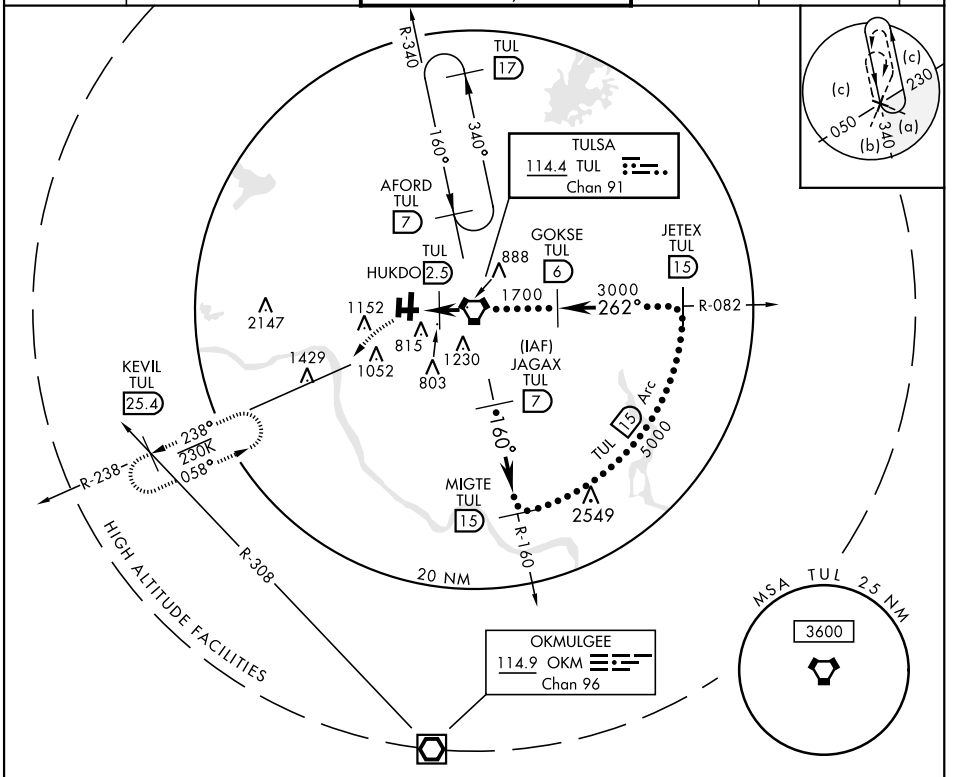

EMERG SAFE ALT 100 NM 4500

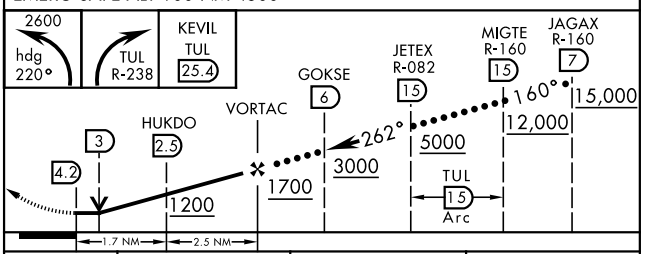

CATEGORY	C	D	E
S-26*	1060- ¾ 427 (400-¾)		
CIRCLING **	1140-1½ 462 (500-1½)	1300-2 622 (700-2)	1300-2¼ 622 (700-2¼)

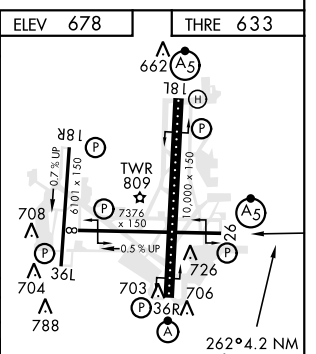

REIL Rwy 8, 18R, 26, 36L
TDZL/CL Rwy 36R
HIRL all Rwys

TULSA, OKLAHOMA 36°12'N-95°53'W TULSA INTL (KTUL)

Amdt 3A 23AUG12

HI-VOR/DME or TACAN RWY 26

SC-1, 23 MAR 2023 to 20 APR 2023