WAAS CH 82701 W11A	APP CRS 123°	Rwy ldg 10996 TDZE 2599 Apt Elev 2643

RNAV (GPS) Z RWY 11L
TUCSON INTL (TUS)

RNP APCH.

For uncompensated Baro-VNAV systems, LNAV/VNAV NA below -3°C or above 52°C. For inoperative ALS, increase LNAV Cat C, D and E visibilities to 2 SM.

MALSR

MISSED APPROACH: Climb to 6000 (Cat E 8000) direct CURGA and on 213° track to REBDE and on 303° track to TOYOP and hold.

ATIS	TUCSON APP CON	TUCSON TOWER	GND CON	CLNC DEL
123.8 279.65	119.4 318.1	118.3 257.8	124.4 348.6	126.65 326.2

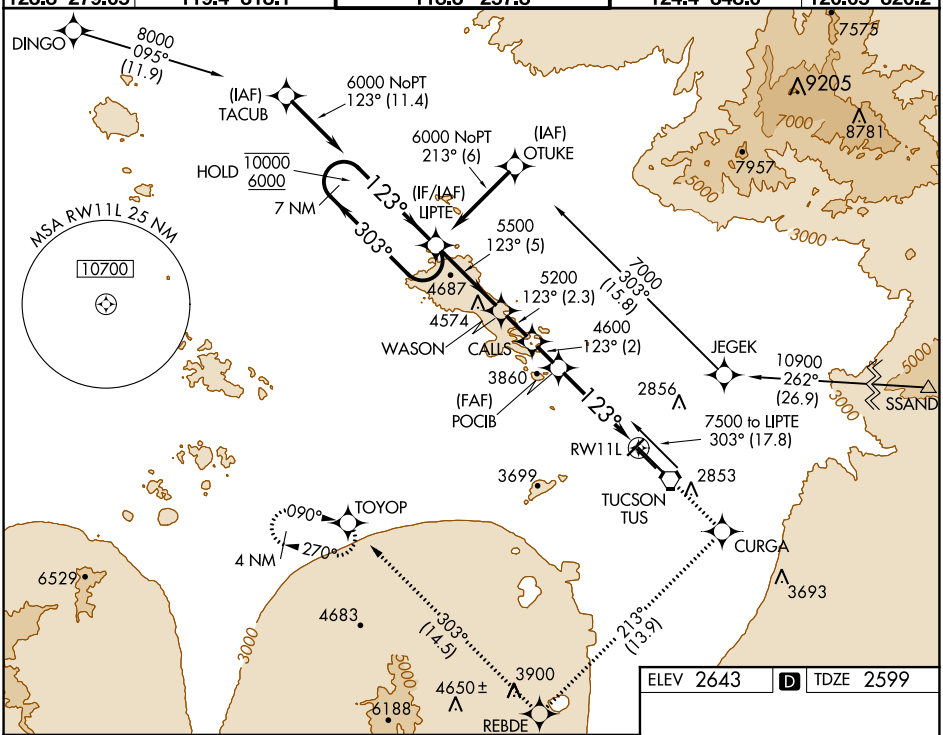

VGSI and RNAV glidepath not coincident (VGSI Angle 3.00/TCH 73).

7 NM Holding Pattern

6000	CURGA	213° tr	REBDE	303° tr	TOYOP

*LNAV only

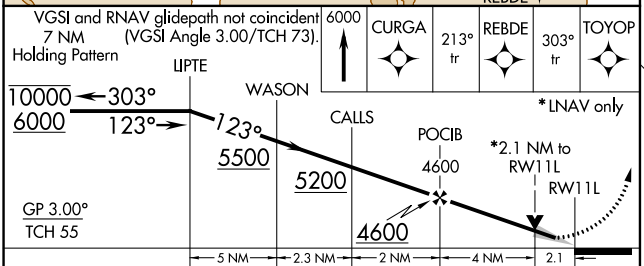

CATEGORY	A	B	C	D	E
LPV DA	2849/24 250 (300-½)				
LNAV/VNAV DA	2967/40 368 (400-¾)				
LNAV MDA	3320/24 721 (700-½)		3320-1⅝ 721 (700-1⅝)		3320-1¾ 721 (700-1¾)
CIRCLING	3320-1 677 (700-1)		3320-2 677 (700-2)	3660-3 1017(1100-3)	3920-3 1277(1300-3)

ELEV 2643 D TDZE 2599

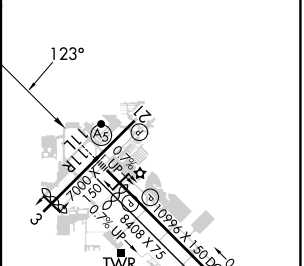

HIRL Rwy 11L-29R
MIRL Rwys 3-21 and 11R-29L
REIL Rwys 21, 29L and 29R

SW-4, 23 MAR 2023 to 20 APR 2023
SW-4, 23 MAR 2023 to 20 APR 2023