SIOUX FALLS, SOUTH DAKOTA

HI-ILS or LOC RWY 3

JOE FOSS FLD (KFSD)

AL-396 [USAF]

LOC I-FSD	APCH CRS	Rwy ldg	8999
109.9	030°	TDZE	1424
		Arpt Elev	1430

DME required.

T * When ALS inop, increase CAT CDE RVR to 40, vis to ¾ mile.
** When ALS inop, increase CAT CDE vis to 1⅜ mile.
*** When ALS inop, increase CAT CDE RVR to 55, vis to 1 mile.

MALSR A5

MISSED APPROACH: Climb to 3400, then climbing left turn to 5000 on heading 240° and FSD VORTAC R-269 to FRYRE (FSD 15 DME) and hold.

ATIS	SIOUX FALLS APP CON	SIOUX FALLS TOWER ★	GND CON	ASR
126.6	125.8 306.2	118.3(CTAF) L 257.8	121.9 348.6	

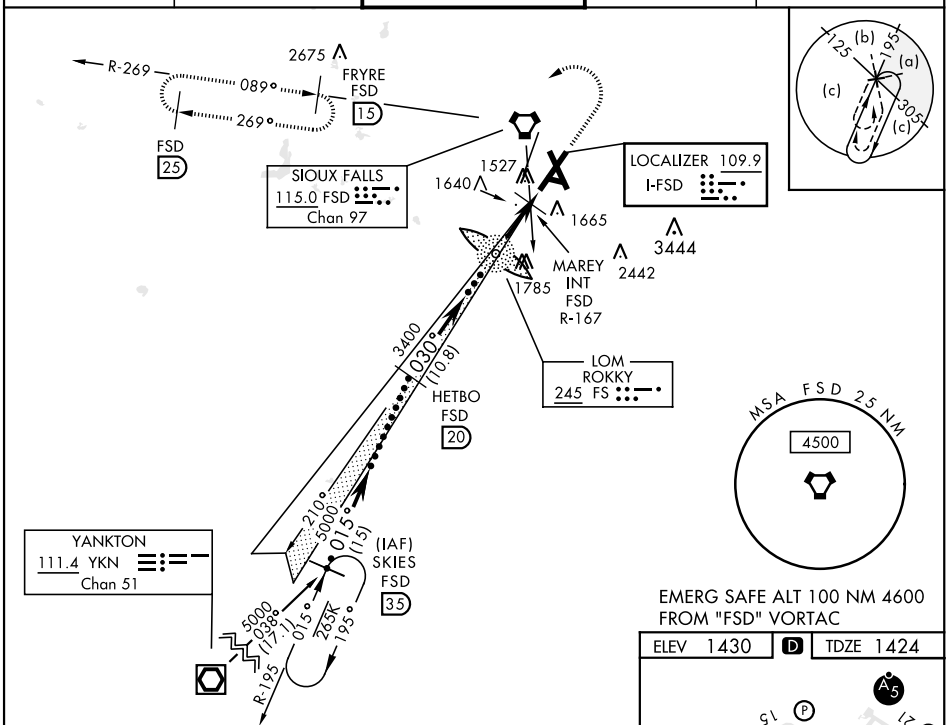

EMERG SAFE ALT 100 NM 4600 FROM "FSD" VORTAC

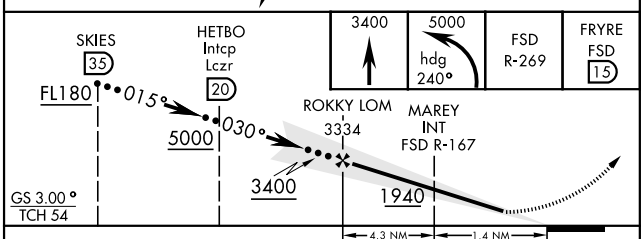

CATEGORY	C	D	E
S-ILS 3*	1674/24	250 (300-½)	
S-LOC 3**	1940/55 516 (600-1)	1940/60 516 (600-1⅛)	
C CIRCLING	2060-1¾ 630 (700-1¾)	2200-2½ 770 (800-2½)	2300-3 870 (900-3)
MAREY FIX MINIMA			
S-LOC 3***	1780/30 356 (400-⅝)	1780/40 356 (400-¾)	
C CIRCLING	2060-1¾ 630 (700-1¾)	2200-2½ 770 (800-2½)	2300-3 870 (900-3)

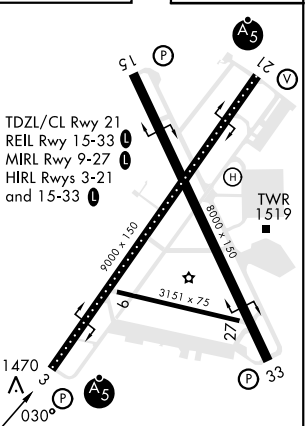

FAF to MAP 5.7 NM					
Knots	120	140	160	180	200
Min:Sec	2:51	2:27	2:08	1:54	1:43

NC-1, 23 MAR 2023 to 20 APR 2023
NC-1, 23 MAR 2023 to 20 APR 2023