SAN ANGELO, TEXAS

# HI-VOR/DME or TACAN RWY 3

| VORTAC SJT 115.1 Chan 98 | APCH CRS 045° | Rwy ldg 5940 TDZE 1917 Arpt Elev 1919 | AL-367 [USAF] | SAN ANGELO RGNL MATHIS FLD (KSJT) |
|---|---|---|---|---|

RADAR required.

T * Circling NA for CAT E west of Rwy 18-36.

MALSR A5

MISSED APPROACH: Climbing left turn to 4400 on SJT VORTAC R-284 to TANKR 11 DME and hold.

| ATIS | SAN ANGELO APP CON | MATHIS TOWER ★ | GND CON | UNICOM | ASR |
|---|---|---|---|---|---|
| 128.45 319.0 | 125.35 354.1 | 118.3 L (CTAF) 284.7 | 121.9 348.6 | 122.95 | |

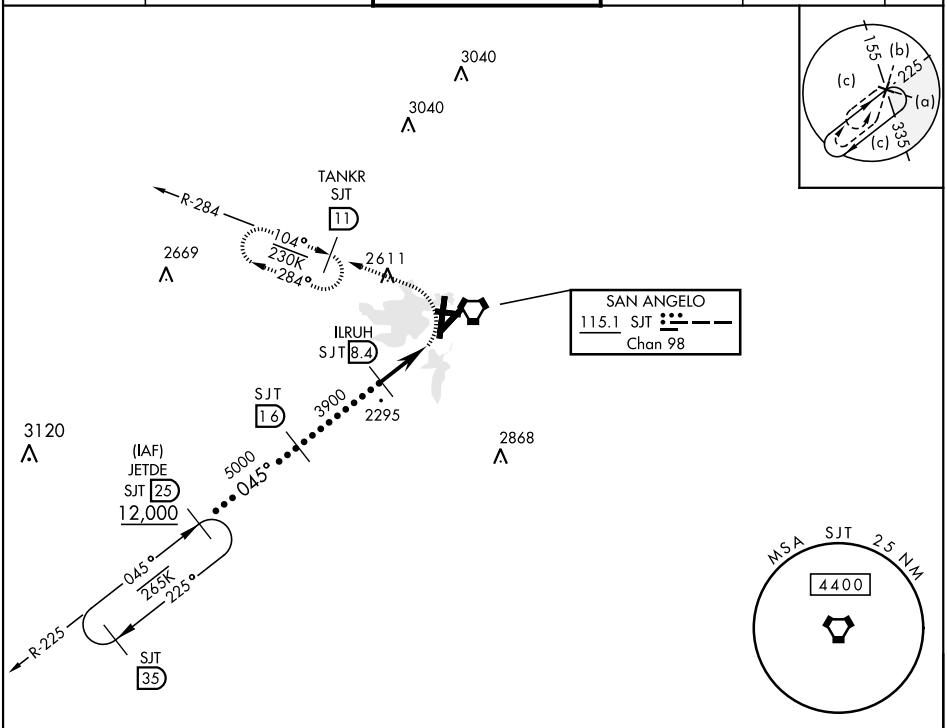


EMERG SAFE ALT 100 NM 5100

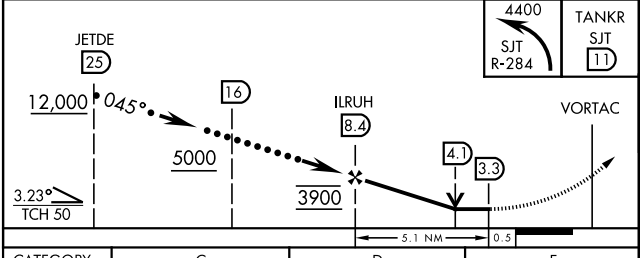


| CATEGORY | C | D | E |
|---|---|---|---|
| S-3 | 2420-1 503 (600-1) | | 2420-1¼ 503 (600-1¼) |
| CIRCLING* | 2460-1½ 541 (600-1½) | 2480-2 561 (600-2) | 2640-2½ 721 (800-2½) |

ELEV 1919 | D | TDZE 1917

Rwy 18 ldg 7152′

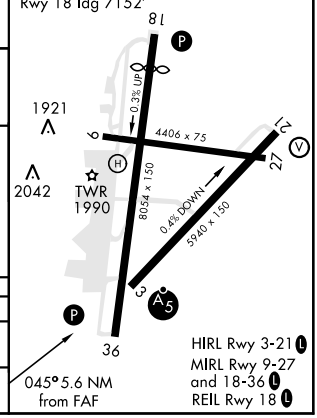


045° 5.6 NM from FAF

HIRL Rwy 3-21 L
MIRL Rwy 9-27 and 18-36 L
REIL Rwy 18 L

SC-3, 23 MAR 2023 to 20 APR 2023

SC-3, 23 MAR 2023 to 20 APR 2023