LOC I-SNS	APP CRS	Rwy ldg	4825
108.5	315°	TDZE	82
		Apt Elev	84

LOC RWY 31
SALINAS MUNI (SNS)

DME required.

VDP NA when using Monterey altimeter setting. DME from SNS VORTAC. DME use requires simultaneous reception of I-SNS and SNS DME. Circling NA for Cats C and D northeast of Rwy 13 and north of Rwy 26. For inop ALS, increase S-LOC-31 visibility Cats C and D to RVR 5000. For inop ALS, when using Monterey altimeter setting, increase S-LOC-31 visibility Cats C and D to RVR 6000. When local altimeter setting not received, use Monterey altimeter setting and increase all MDAs 60 feet and Circling visibility Cat C ¼ SM.

MALSR

MISSED APPROACH: Climb to 800 then climbing left turn to 4800 on SNS VORTAC R-275 to MARNA/SNS 10.9 DME and hold, continue climb-in-hold to 4800.

ATIS	NORCAL APP CON	SALINAS TOWER ★	GND CON	UNICOM
124.85	133.0 251.15	119.525 (CTAF) L 239.3	121.7	123.0

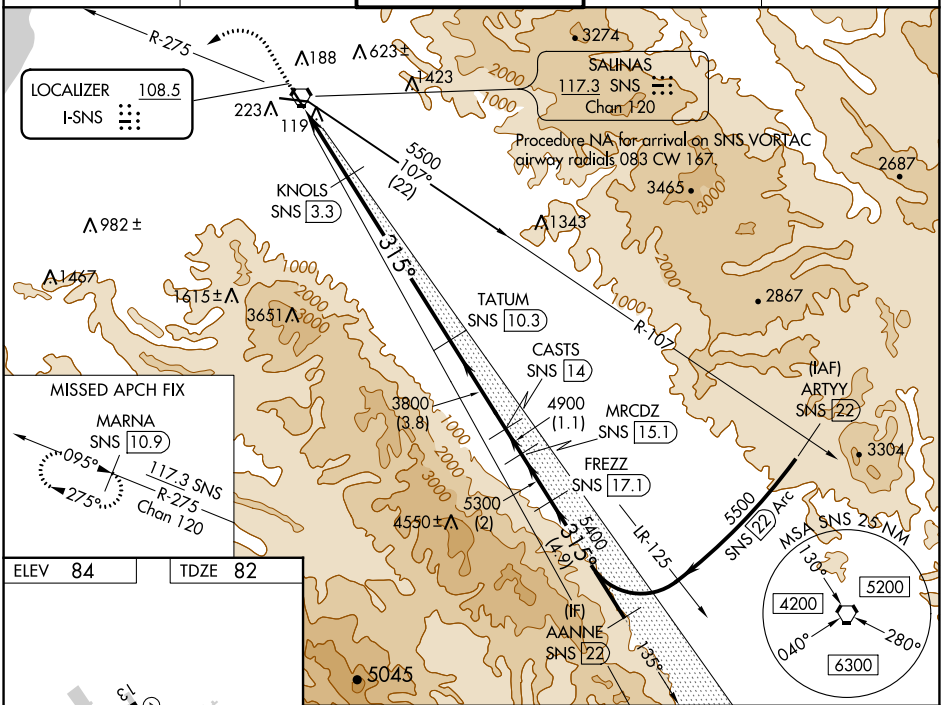

ELEV 84 | TDZE 82

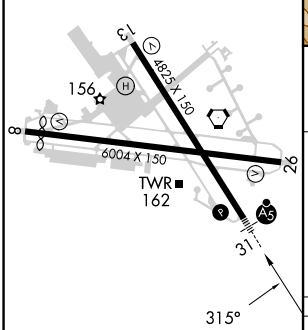

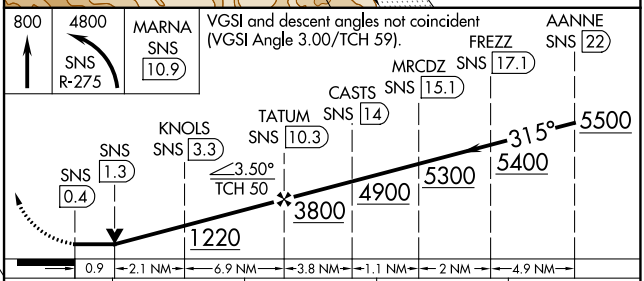

CATEGORY	A	B	C	D
S-LOC 31	420/24 338 (400-½)		420/40 338 (400-¾)	
CIRCLING	540-1 456 (500-1)		780-2 696 (700-2)	1680-3 1596 (1600-3)

HIRL Rwy 13-31 L
MIRL Rwy 8-26 L
REIL Rwys 13 and 26 L