MERIDIAN, MISSISSIPPI

HI-TACAN or VOR-B

VORTAC MEI 117.0 Chan 117	APCH CRS 321°	Rwy ldg N/A TDZE N/A Arpt Elev 298	AL-254 [USAF]	KEY FLD (KMEI)

DME required.

T * Circling to Rwy 22 NA at night. Circling NA SE of Rwys 1 and 22.

MISSED APPROACH: Climbing left turn to 3000 on heading 270° and MEI VORTAC R-240 to CUSHN/ MEI 20 DME and hold.

ATIS	MERIDIAN APP CON	TOWER ★	GND CON
126.475 291.675	120.5 269.325	133.975 (CTAF) L 257.8	121.9 348.6

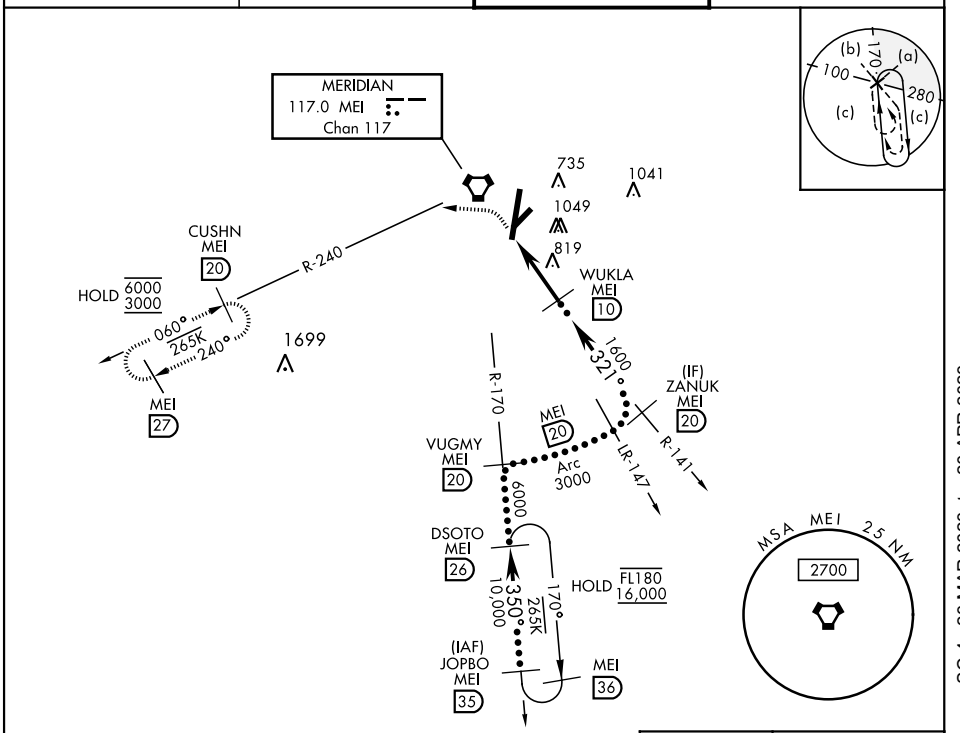

EMERG SAFE ALT 100 NM 3700

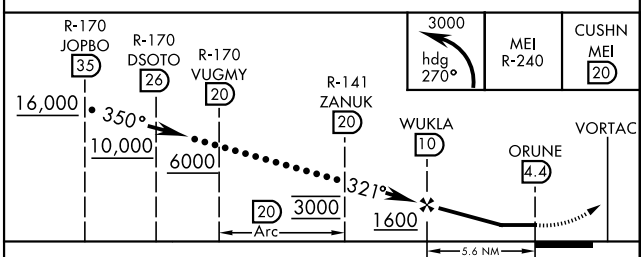

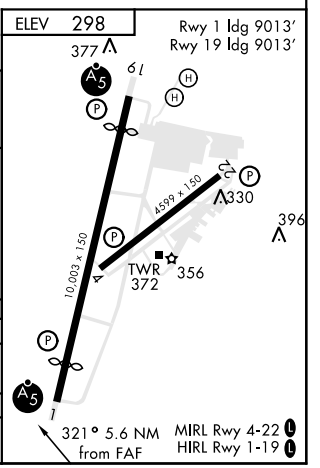

CATEGORY	C	D	E
C CIRCLING*	1140-2½ 842 (900-2½)	1140-2¾ 842 (900-2¾)	1140-3 842 (900-3)
HATTIESBURG-LAUREL RGNL ALTIMETER SETTING			
C CIRCLING*	1280-3 982 (1000-3)		

SC-4, 23 MAR 2023 to 20 APR 2023