# HI-TACAN RWY 33

| TACAN BJA Chan 71 | APCH CRS 330° | Rwy ldg 7819 TDZE 334 Arpt Elev 335 | AL-70 [USAF] | BURLINGTON INTL (KBTV) |
|---|---|---|---|---|

MALSF

MISSED APPROACH: Climb to 8000 on BJA TACAN R-321 to WODOV/BJA 19.7 DME and hold, continue climb-in-hold to 8000.

| ATIS | APP CON | TOWER ★ | GND CON | CLNC DEL |
|---|---|---|---|---|
| 123.8 269.9 | 121.1 278.8 | 118.3 (CTAF) 257.8 | 126.3 348.6 | 119.15 |

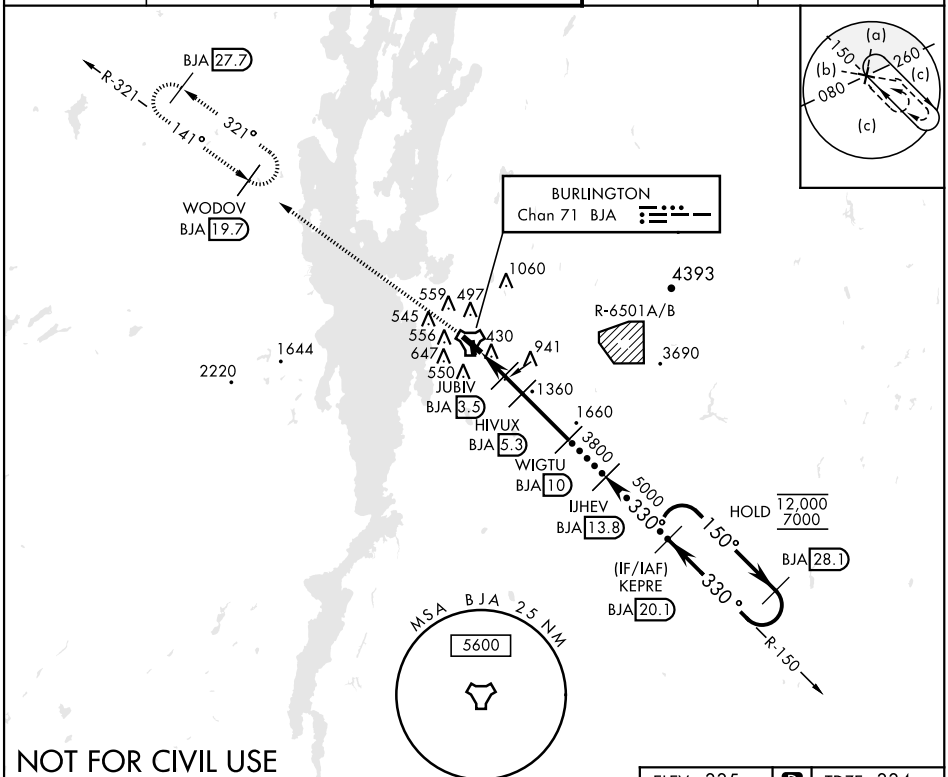


## NOT FOR CIVIL USE

EMERG SAFE ALT 100 NM 8500

8000 BJA R-321 | WODOV BJA 19.7

VGSI and descent angles not coincident (VGSI Angle 3.20/TCH 53).

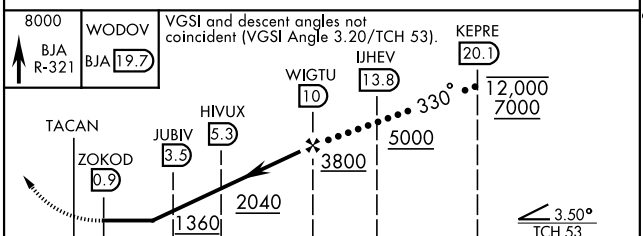


| CATEGORY | C | D | E |
|---|---|---|---|
| S-33 | 1200-2½ 866 (900-2½) | | |
| C CIRCLING | 1220-2¾ 885 (900-2¾) | 1380-3 1045 (1100-3) | 1500-3 1165 (1200-3) |

ELEV 335 | D | TDZE 334

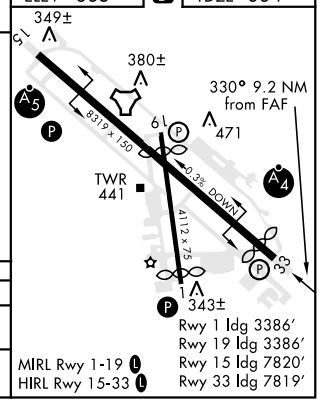


Rwy 1 ldg 3386′
Rwy 19 ldg 3386′
Rwy 15 ldg 7820′
Rwy 33 ldg 7819′

MIRL Rwy 1-19 L
HIRL Rwy 15-33 L


NE-1, 23 MAR 2023 to 20 APR 2023