| APP CRS | Rwy ldg | N/A |
|---|---|---|
| 303° | TDZE | N/A |
| | Apt Elev | 4473 |

# RNAV (GPS)-A

## BOZEMAN YELLOWSTONE INTL (BZN)

RNP APCH.

Circling NA to Rwys 3-21 and 11-29.

-31°C

MISSED APPROACH: Climb to 10000 direct FALIA and hold, continue climb-in-hold to 10000.

| ATIS | BIG SKY APP CON ★ | BOZEMAN TOWER ★ | GND CON | UNICOM |
|---|---|---|---|---|
| 135.425 | 118.975 226.675 | 118.2 (CTAF) L | 121.8 | 122.95 |

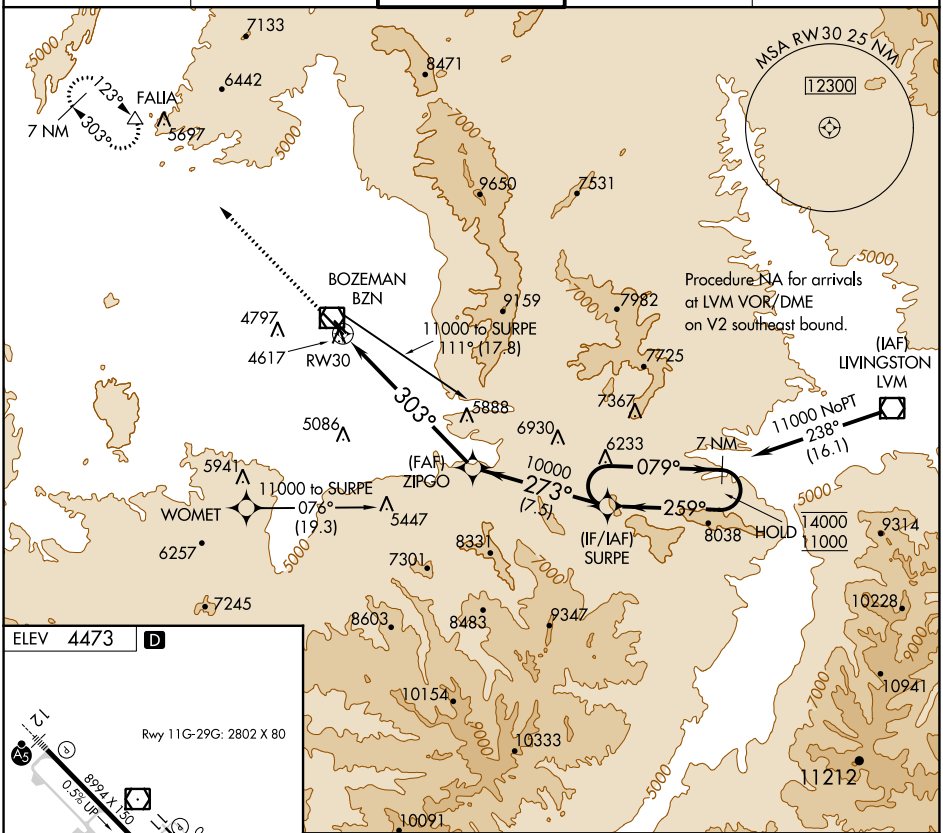


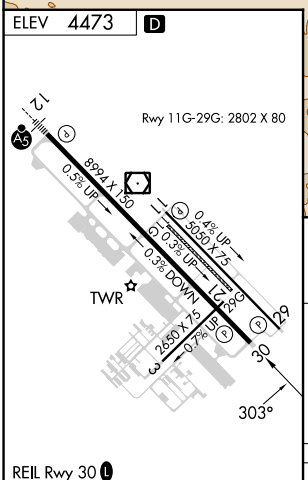


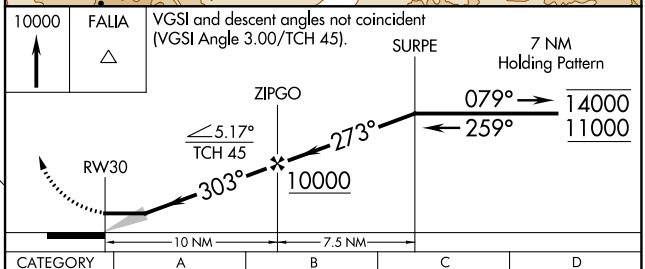


| CATEGORY | A | B | C | D |
|---|---|---|---|---|
| C CIRCLING | 6020-1¼ 1547 (1600-1¼) | 6020-1½ 1547 (1600-1½) | 6020-3 1547 (1600-3) | 6300-3 1827 (1900-3) |

REIL Rwy 30 L
HIRL Rwy 12-30 L
MIRL Rwy 11-29 L


NW-1, 23 MAR 2023 to 20 APR 2023