VOR/DME-B
YAMPA VALLEY (HDN)

VOR/DME CHE 115.6 Chan 103	APP CRS 285°	Rwy ldg N/A TDZE N/A Apt Elev 6602

When local altimeter setting not received, use Craig-Moffat altimeter setting and increase all MDAs 100 feet.
Visibility reduction by helicopters NA.

MISSED APPROACH: Climb to 9200 direct CHE VOR/DME and hold.

AWOS-3PT	DENVER CENTER	UNICOM
119.275	120.475 235.975	123.0 (CTAF) L

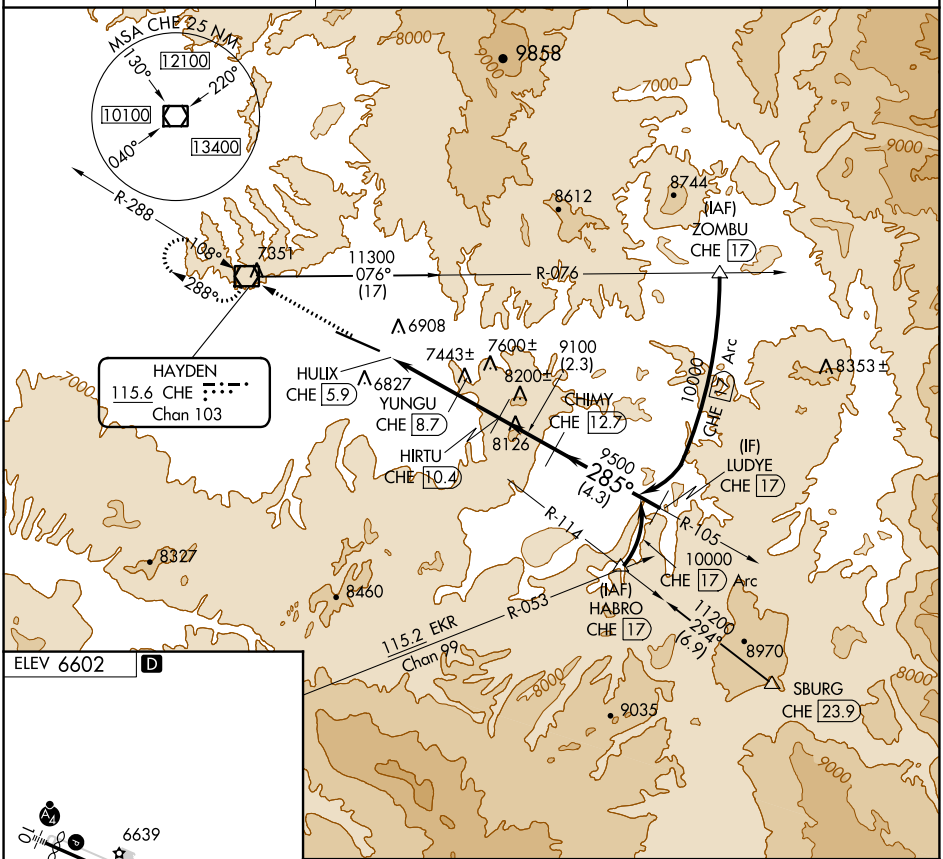

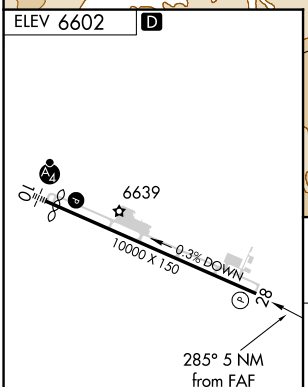

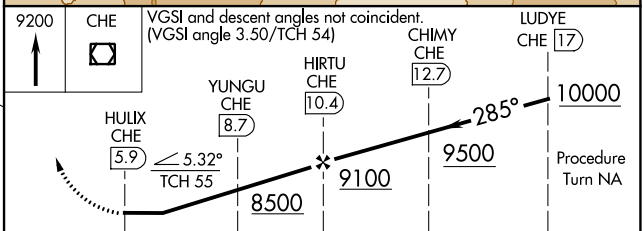

CATEGORY	A	B	C	D
C CIRCLING	7900-1¼ 1298 (1300-1¼)	7900-1½ 1298 (1300-1½)	7900-3 1298 (1300-3)	8180-3 1574 (1600-3)

REIL Rwy 28 L
HIRL Rwy 10-28 L

SW-1, 23 FEB 2023 to 23 MAR 2023

SW-1, 23 FEB 2023 to 23 MAR 2023