RNAV (GPS) RWY 28
YAMPA VALLEY (HDN)

WAAS CH 48825 W28A	APP CRS 303°	Rwy ldg 10000 TDZE 6606 Apt Elev 6606

RNP APCH.

When local altimeter not received use Craig-Moffat altimeter setting and increase all MDA 100 feet, increase LP and LNAV Cat C/D visibility ¼ mile. Rwy 28 helicopter visibility reduction below ¾ SM NA.

MISSED APPROACH: Climb to 10000 direct NESPE and on track 296° to MEKWY and hold.

AWOS-3PT	DENVER CENTER	UNICOM
119.275	120.475 235.975	123.0 (CTAF) L

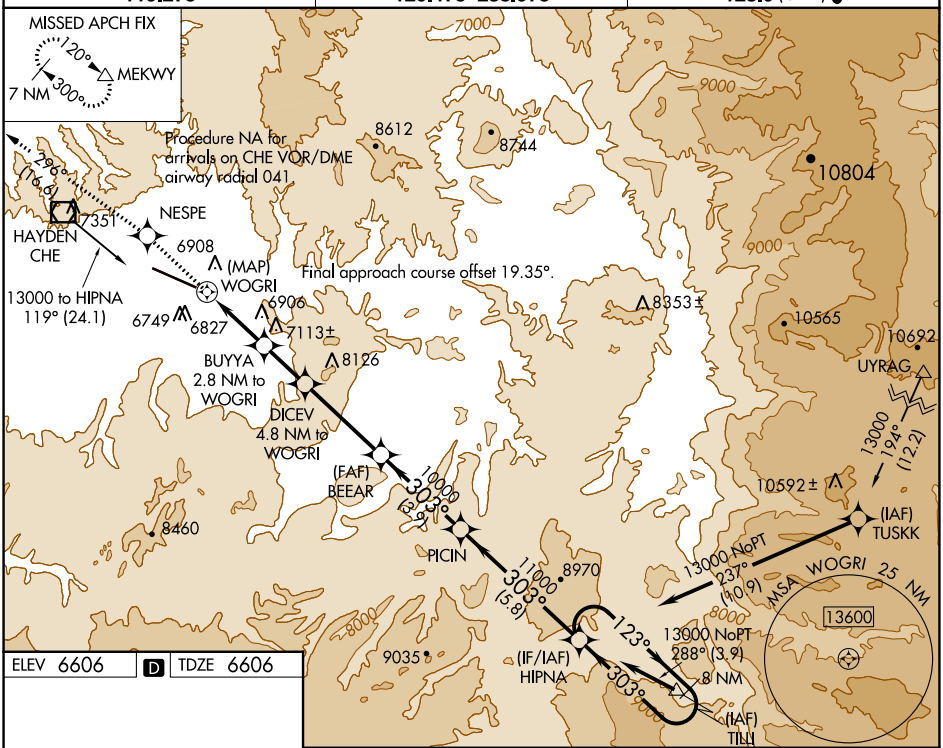

ELEV 6606 D TDZE 6606

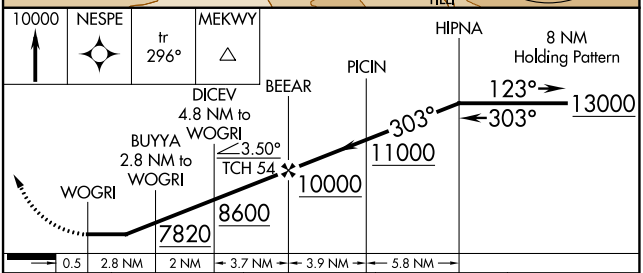

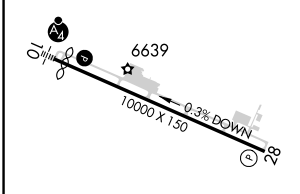

CATEGORY	A	B	C	D
LP MDA	7000-1 394 (400-1)		7000-1⅛ 394 (400-1⅛)	
LNAV MDA	7080-1 474 (500-1)		7080-1⅜ 474 (500-1⅜)	
C CIRCLING	7220-1 614 (700-1)		7660-3 1054 (1100-3)	8180-3 1574 (1600-3)

REIL Rwy 28 L
HIRL Rwy 10-28 L

SW-1, 23 FEB 2023 to 23 MAR 2023
SW-1, 23 FEB 2023 to 23 MAR 2023