CAMP RIPLEY, MINNESOTA

RNAV (GPS) RWY 31

APCH CRS	Rwy ldg	6100
312°	THRE	1146
	Arpt Elev	1150

AL-5226 [USA]

RAY S. MILLER AAF (KRYM)

T ✱ When ALS inop, increase CAT D vis to 1¼ miles.

A NA DME/DME RNP-0.3 NA.

MALSF

MISSED APPROACH: Climb to 3000 direct CUPLO and hold.

MINNEAPOLIS CENTER	MILLER TOWER ✱	CLNC DEL
118.05 239.0	126.2 L 254.4	126.2

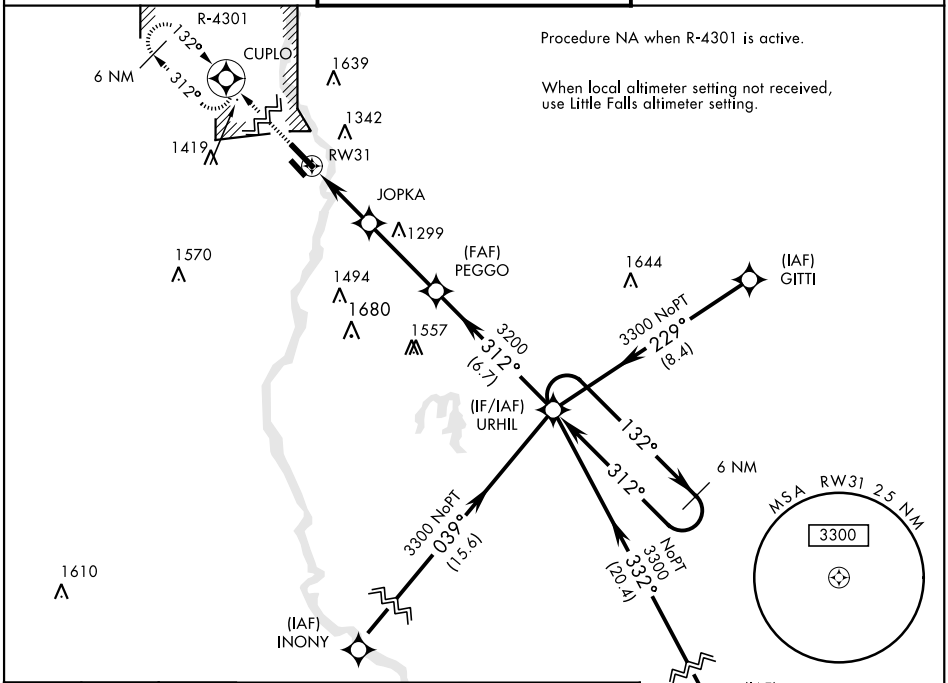

Procedure NA when R-4301 is active.

When local altimeter setting not received, use Little Falls altimeter setting.

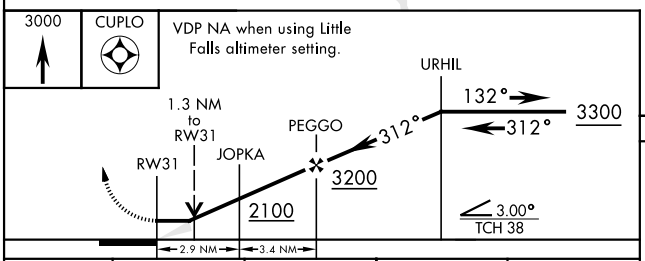

ELEV 1150 THRE 1146

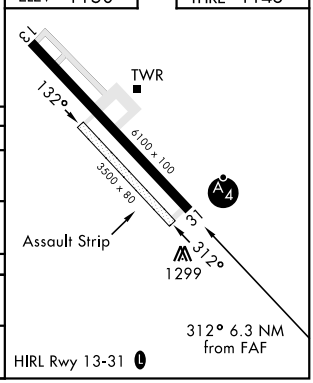

CATEGORY	A	B	C	D
LNAV MDA ✱	1580-¾ 434 (500-¾)		1580-1 434 (500-1)	
C CIRCLING	1640-1 490 (500-1)	1660-1 510 (600-1)	1720-1½ 570 (600-1½)	2080-3 930 (1000-3)
LITTLE FALLS ALTIMETER SETTING				
LNAV MDA ✱	1620-¾ 474 (500-¾)		1620-1⅛ 474 (500-1⅛)	
C CIRCLING	1680-1 530 (600-1)		1760-1¾ 610 (700-1¾)	2120-3 970 (1000-3)

CAMP RIPLEY, MINNESOTA

Amdt 2A 19JUL18

46° 05′N-94° 21′W

RAY S. MILLER AAF (KRYM)

RNAV (GPS) RWY 31

NC-1, 23 FEB 2023 to 23 MAR 2023