CAMP RIPLEY, MINNESOTA

RNAV (GPS) RWY 13

APCH CRS	Rwy ldg	6100
132°	TDZE	1150
	Arpt Elev	1150

AL-5226 [USA]

RAY S. MILLER AAF (KRYM)

RNP APCH.

NA

MISSED APPROACH: Climb to 3300 direct URHIL and hold.

MINNEAPOLIS CENTER	MILLER TOWER ★	CLNC DEL
118.05 239.0	126.2 254.4	126.2

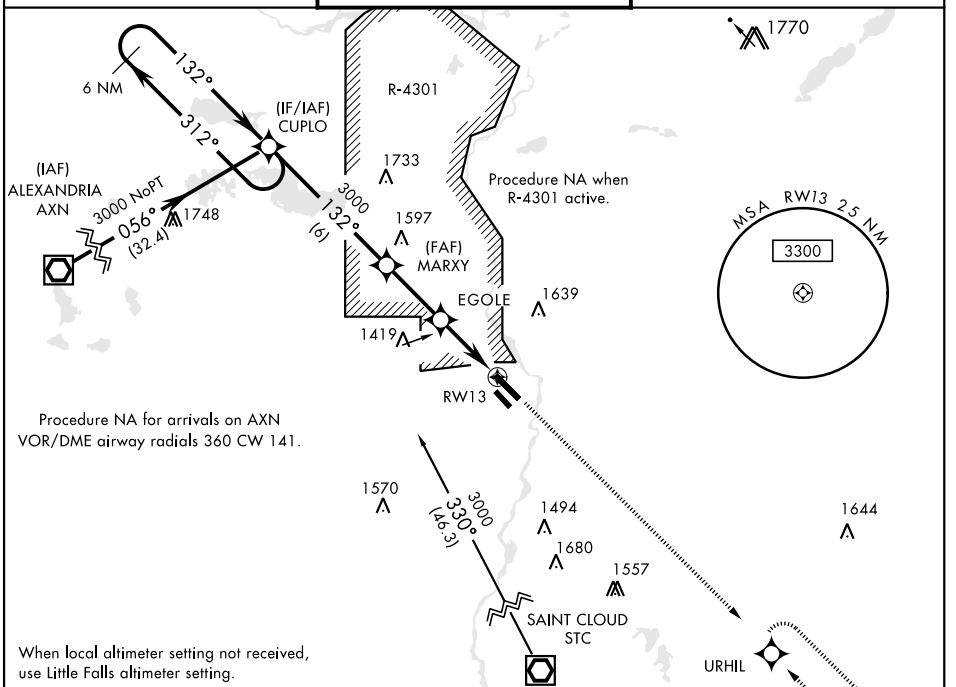

When local altimeter setting not received, use Little Falls altimeter setting.

VDP NA when using Little Falls altimeter setting.

3300 URHIL

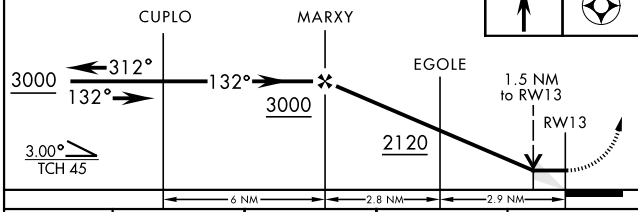

ELEV 1150 TDZE 1150

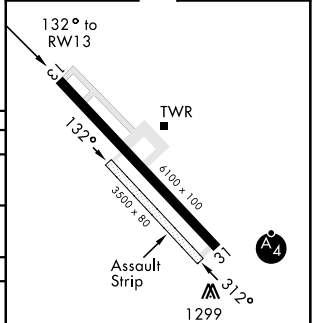

CATEGORY	A	B	C	D
LNAV MDA	1680-1 530 (600-1)		1680-1½ 530 (600-1½)	
C CIRCLING	1680-1 530 (600-1)		1720-1½ 570 (600-1½)	2080-3 930 (1000-3)
LITTLE FALLS ALTIMETER SETTING				
LNAV MDA	1720-1 570 (600-1)		1720-1⅝ 570 (600-1⅝)	
C CIRCLING	1720-1 570 (600-1)		1760-1¾ 610 (700-1¾)	2120-3 970 (1000-3)

NC-1, 23 FEB 2023 to 23 MAR 2023

NC-1, 23 FEB 2023 to 23 MAR 2023