COPTER VOR 069°

LOWE AHP (KLOR)

VOR EDN	APCH CRS	Rwy ldg / TDZE / Arpt Elev	
116.6	069°		N/A / N/A / 294

AL-5176 [USA]

NA

MISSED APPROACH: Climbing left turn to 2000 direct to EDN VOR and hold.

ATIS	CAIRNS APP CON	LOWE TOWER ★	GND CON
361.1	133.45 239.275	141.3 289.15	357.15

When local altimeter setting not received, use Cairns AAF altimeter setting.

NOT FOR CIVIL USE

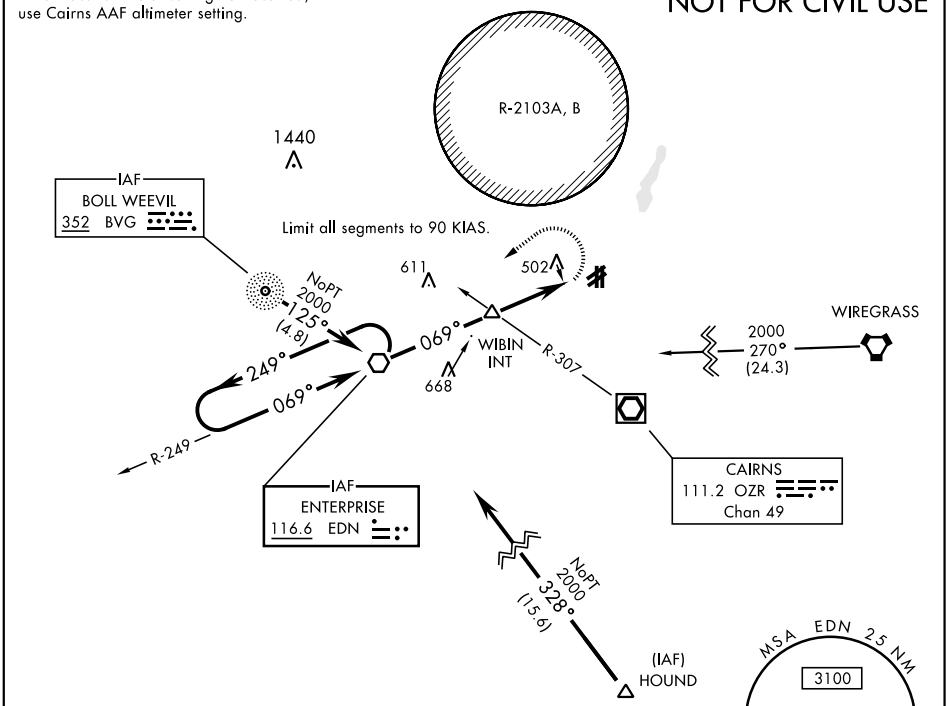

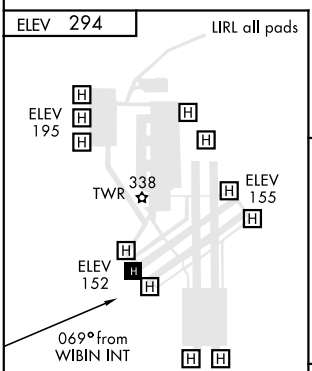

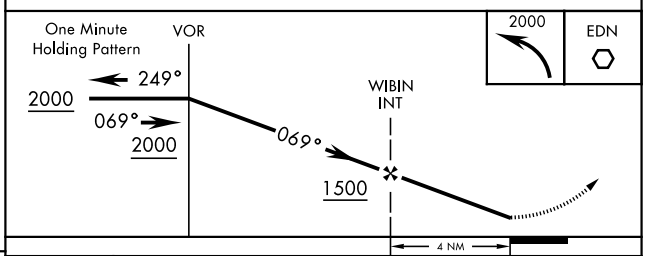

FAF to MAP 4.0 NM					
Knots	45	60	75	90	105
Min:Sec	5:20	4:00	3:12	2:40	2:17

CATEGORY	COPTER
H-069°	760-¾ 466 (500-¾)

SE-4, 23 FEB 2023 to 23 MAR 2023
SE-4, 23 FEB 2023 to 23 MAR 2023