COPTER RNAV (GPS) 069°

AL-5176 [USA]

LOWE AHP (KLOR)

APCH CRS	Rwy ldg	N/A
069°	TDZE	N/A
	Arpt Elev	294

MISSED APPROACH: Climbing left turn to 2000 direct to EDN VOR and hold.

ATIS	CAIRNS APP CON	LOWE TOWER ★	GND CON
361.1	133.45 239.275	141.3 289.15	357.15

When local altimeter setting not received, use Cairns AAF altimeter setting.

DME/DME RNP-0.3 NA

NOT FOR CIVIL USE

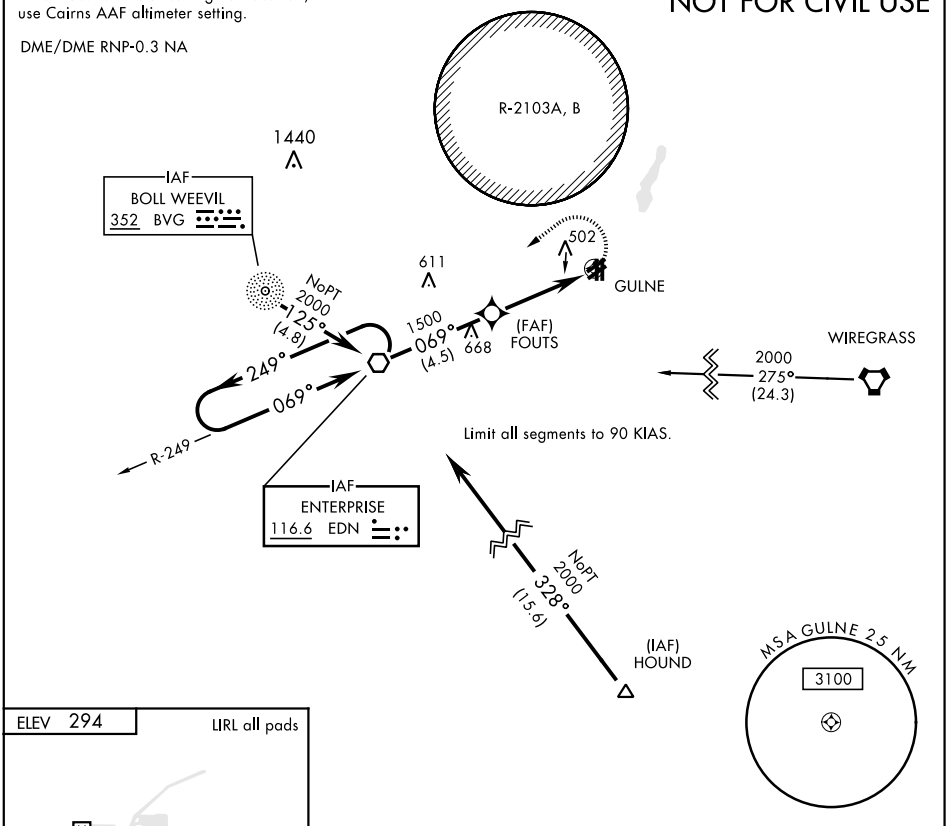

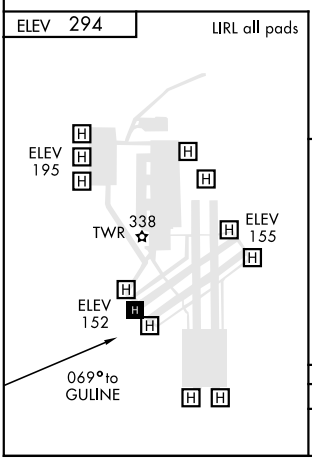

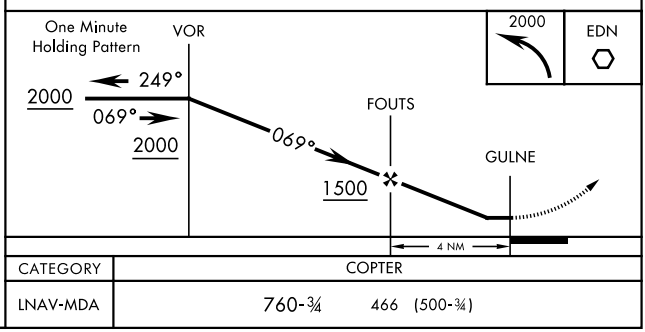

CATEGORY	COPTER
LNAV-MDA	760-¾ 466 (500-¾)