

# PALMS THREE DEPARTURE


AL-556 (FAA)


AUSTIN-BERGSTROM INTL (AUS)

AUSTIN, TEXAS

D-ATIS  
124.4  
CLNC DEL  
125.5 263.0  
CPDLC  
GND CON  
121.9 348.6  
AUSTIN TOWER  
121.0 281.5  
AUSTIN DEP CON  
127.225 317.65


**TOP ALTITUDE:  
ASSIGNED BY ATC**

CENTEX  
112.8 CWK   
Chan 75  
N30°22.71'  
W097°31.79'

STINSON  
108.4 SSF 

R-084

PALMS  
N29°12.81'  
W97°24.82'  
5000

CORPUS CHRISTI  
115.5 CRP   
Chan 102  
N27°54.23' - 097°26.69'  
L-20-21, H-7

NOTE: RADAR required.

### TAKEOFF MINIMUMS

Rwys 18L/R: Standard.

Rwys 36L/R: Standard with minimum climb of 240' per NM to 2600.

NOTE: Chart not to scale.



### DEPARTURE ROUTE DESCRIPTION

TAKEOFF RUNWAYS 18L/R, 36L/R: Climb on assigned heading for vectors to CWK VORTAC, then on CWK R-169 to cross PALMS INT at or above 5000, then on CRP R-352 to CRP VORTAC. Maintain altitude assigned by ATC, expect filed altitude 10 minutes after departure.

# PALMS THREE DEPARTURE