APP CRS	Rwy ldg	N/A
004°	TDZE	N/A
	Apt Elev	3636

RNAV (GPS)-A
RAVALLI COUNTY (HRF)

RNP APCH-GPS.

Circling to Rwy 35 NA at night. Rwy 35 helicopter visibility reduction below 1 SM NA.

MISSED APPROACH: Climbing left turn to 11200 direct ACAFI and on track 354° to ILUGE and track 008° to MEXUE and track 332° to MISSOULA VOR/DME and hold.

AWOS-3P	SALT LAKE CENTER	UNICOM
119.825	132.4 338.3	122.8 (CTAF) L

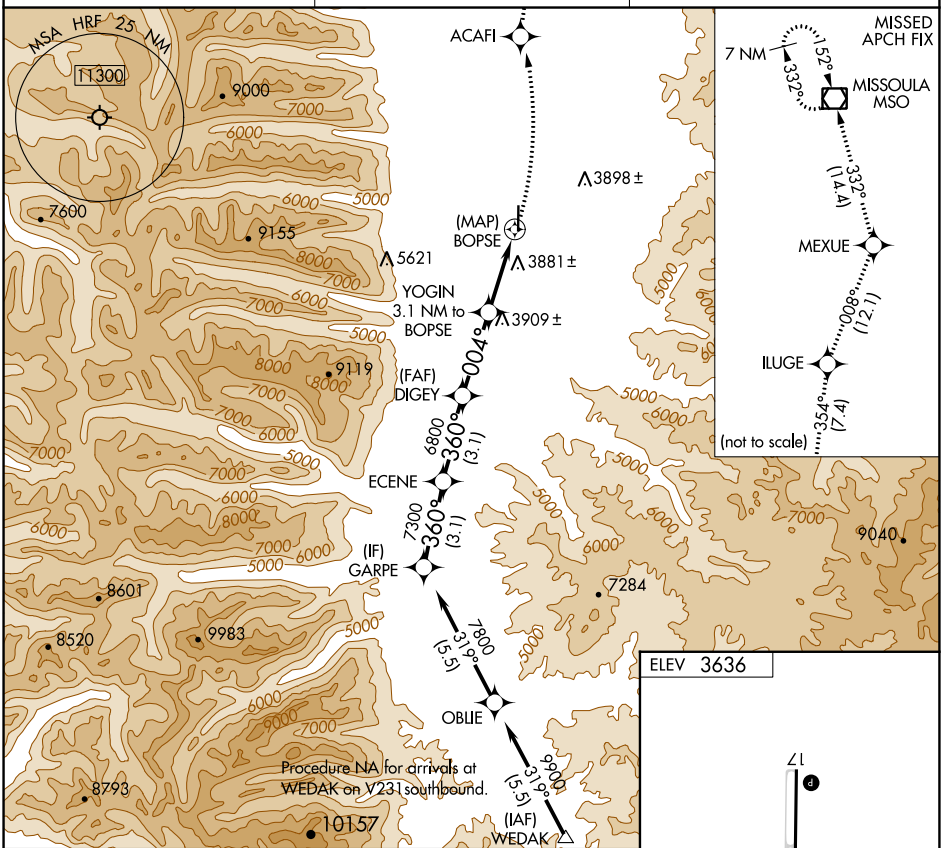

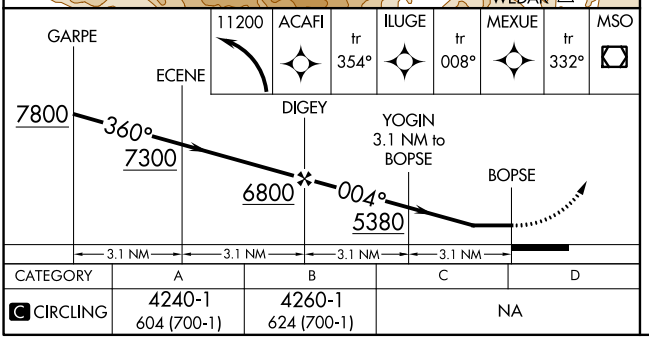

CATEGORY	A	B	C	D
C CIRCLING	4240-1 604 (700-1)	4260-1 624 (700-1)	NA	

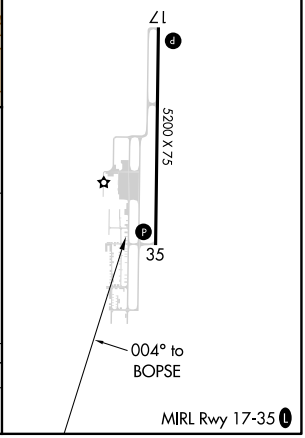

NW-1, 26 JAN 2023 to 23 FEB 2023

NW-1, 26 JAN 2023 to 23 FEB 2023