BERCLAIR, TEXAS

# RNAV (GPS) RWY 17

| APCH CRS | | |
|---|---|---|
| 166° | Rwy ldg | 8001 |
| | TDZE | 322 |
| | Arpt Elev | 322 |

AL-2440 [USN]

GOLIAD NOLF (KNGT)

RNP APCH - DME/DME RNP-0.3 NA.

When local altimeter setting not received, use Beeville Muni altimeter setting.

MISSED APPROACH: Climb to 900 then climbing left turn to 4000 direct SWEEN and hold, continue climb-in-hold to 4000.

| ASOS | CTAF |
|---|---|
| 353.675 | 132.875 307.075 |

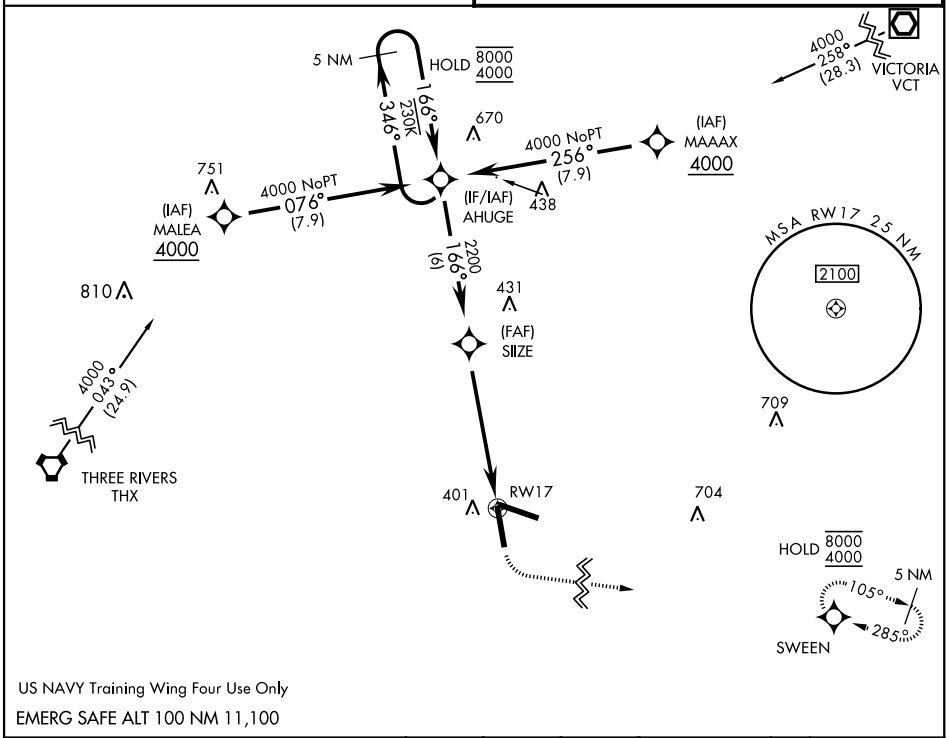


US NAVY Training Wing Four Use Only

EMERG SAFE ALT 100 NM 11,100

VDP NA with Beeville Muni altimeter setting.

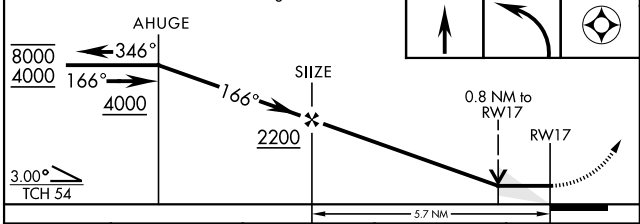


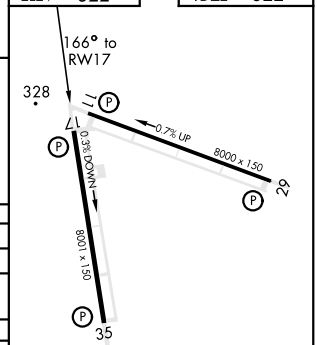


HIRL Rwy 11-29, 17-35
TDZL Rwy 11-29, 17-35

| CATEGORY | A | B | C | D |
|---|---|---|---|---|
| LNAV MDA | 640-1 318 (400-1) | | | |
| C CIRCLING | 760-1 438 (500-1) | 780-1 458 (500-1) | 780-1½ 458 (500-1½) | 880-2 558 (600-2) |
| BEEVILLE MUNI ALTIMETER SETTING MINIMA | | | | |
| LNAV MDA | 680-1 358 (400-1) | | | |
| C CIRCLING | 800-1 478 (500-1) | | 800-1½ 478 (500-1½) | 880-2 558 (600-2) |



SC-3, 26 JAN 2023 to 23 FEB 2023
SC-3, 26 JAN 2023 to 23 FEB 2023