VIRGINIA BEACH, VIRGINIA

# HI-TACAN Z RWY 5R

| TACAN NTU Chan 113 | APCH CRS 043° | Rwy ldg 12,001<br>TDZE 19<br>Arpt Elev 22 | AL-934 [USN] | OCEANA NAS (APOLLO SOUCEK FLD) (KNTU) |
|---|---|---|---|---|

* When ALS inop, increase CAT CDE vis to 1⅛ miles.

ALSF-1 A1

MISSED APPROACH: Climb to 3000 via R-223 to NTU TACAN, and via R-064 to SKOUT and hold.

| ATIS | APP/DEP CON | TOWER | GND CON | CLNC DEL | ASR/PAR |
|---|---|---|---|---|---|
| 317.6 | 123.9 266.8 | 127.075 360.2 | 119.6 336.4 | 254.4 | |

CAUTION: Final approach crs 72′ from rwy cntrln at 3000′ from thld.
RIC feeder exceeds 120°.
RADAR or turn in hold required.

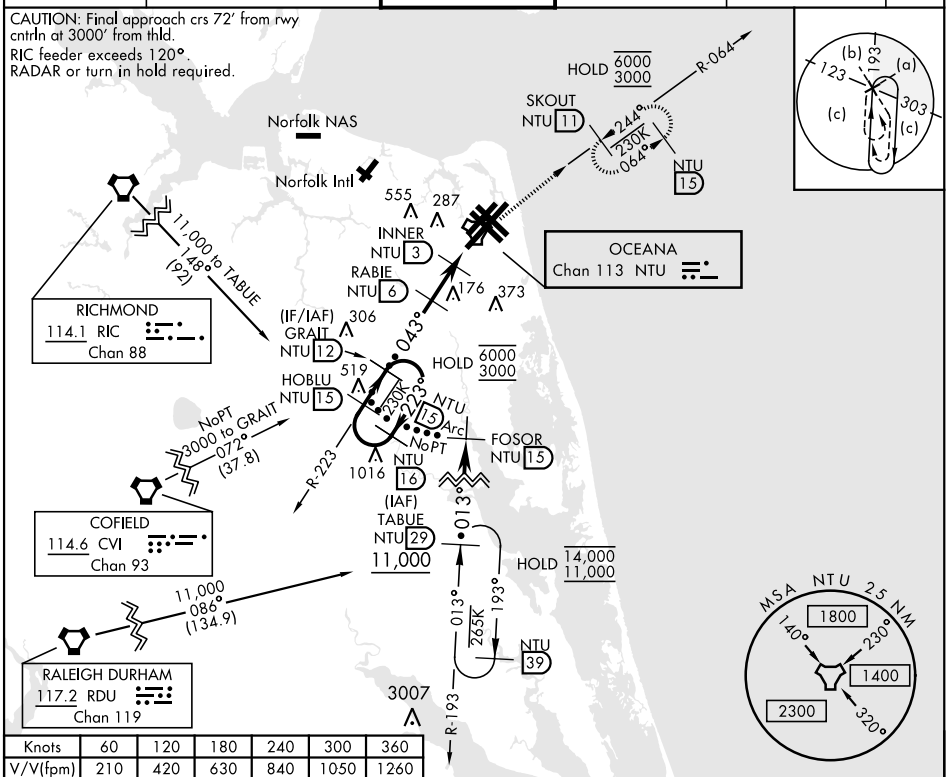


| Knots | 60 | 120 | 180 | 240 | 300 | 360 |
|---|---|---|---|---|---|---|
| V/V(fpm) | 210 | 420 | 630 | 840 | 1050 | 1260 |

Min climb of 210 ft/NM to 3000 - Controlling Obstacle Unk
EMERG SAFE ALT 100 NM 4100

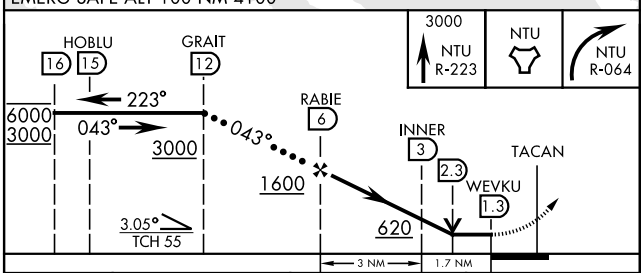


| CATEGORY | C | D | E |
|---|---|---|---|
| S-5R * | 420-¾ 401 (400-¾) | | |
| C CIRCLING | 600-1½ 578 (600-1½) | 600-2 578 (600-2) | 900-3 878 (900-3) |

ELEV 22 | TDZE 19

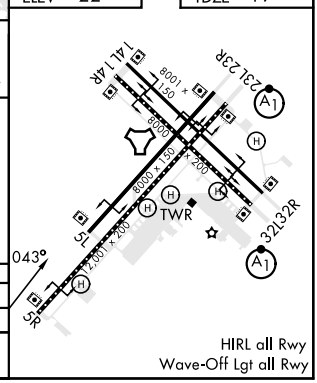


HIRL all Rwy
Wave-Off Lgt all Rwy

VIRGINIA BEACH, VIRGINIA 36°49′N-76°02′W OCEANA NAS (APOLLO SOUCEK FLD) (KNTU)

Orig 27JAN22



NE-3, 26 JAN 2023 to 23 FEB 2023

NE-3, 26 JAN 2023 to 23 FEB 2023