WAAS CH 72901 W30B	APP CRS 306°	Rwy ldg 7597 TDZE 55 Apt Elev 62

RNAV (GPS) Y RWY 30R
NORMAN Y MINETA SAN JOSE INTL (SJC)

RNP APCH-GPS.

For uncompensated Baro-VNAV systems, LNAV/VNAV NA below -1°C or above 54°C.

MISSED APPROACH: Climb to 2300 direct MUSSK and hold.

D-ATIS	NORCAL APP CON	SAN JOSE TOWER ★	GND CON	CLNC DEL	CPDLC	UNICOM
126.95	120.1 290.25	124.0 (CTAF) L 257.6	121.7	118.0		122.95

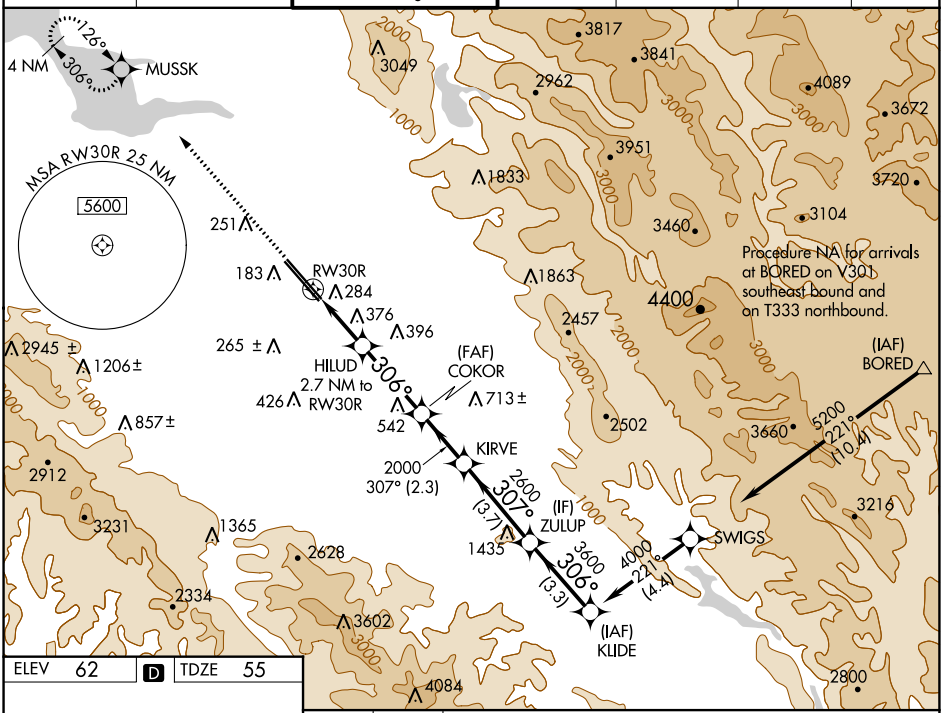

ELEV 62	D	TDZE 55

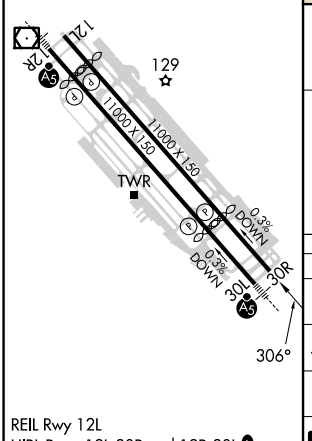

REIL Rwy 12L
HIRL Rwys 12L-30R and 12R-30L L

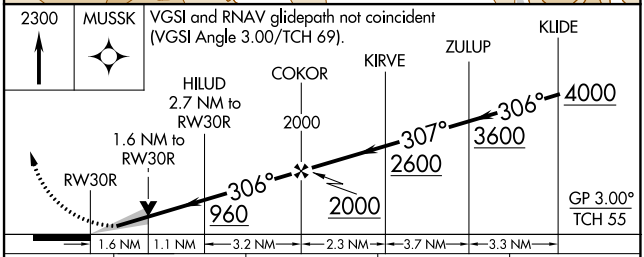

CATEGORY	A	B	C	D
LPV DA	255-¾ 200 (200-¾)			
LNAV/VNAV DA	541-1⅜ 486 (500-1⅜)			
LNAV MDA	640-1 585 (600-1)		640-1¾ 585 (600-1¾)	
C CIRCLING	640-1 578 (600-1)	700-1 638 (700-1)	700-1¾ 638 (700-1¾)	700-2 638 (700-2)

SW-2, 26 JAN 2023 to 23 FEB 2023
SW-2, 26 JAN 2023 to 23 FEB 2023