WAAS CH 97306 W30A	APP CRS 306°		30L	30R
		Rwy ldg	7614	7597
		TDZE	57	55
		Apt Elev	62	62

RNAV (GPS) Y RWY 30L
NORMAN Y MINETA SAN JOSE INTL (SJC)

RNP APCH-GPS.

For uncompensated Baro-VNAV systems, LNAV/VNAV NA below 1°C or above 54°C. For inop ALS, increase LNAV/VNAV all Cats visibility to 1⅜ SM.
* RVR 1800 authorized with use of FD or AP or HUD to DA.

MALSR Rwy 30L

MISSED APPROACH: Climb to 2300 direct MUSSK and hold.

D-ATIS	NORCAL APP CON	SAN JOSE TOWER *	GND CON	CLNC DEL	CPDLC	UNICOM
126.95	120.1 290.25	124.0 (CTAF) L 257.6	121.7	118.0		122.95

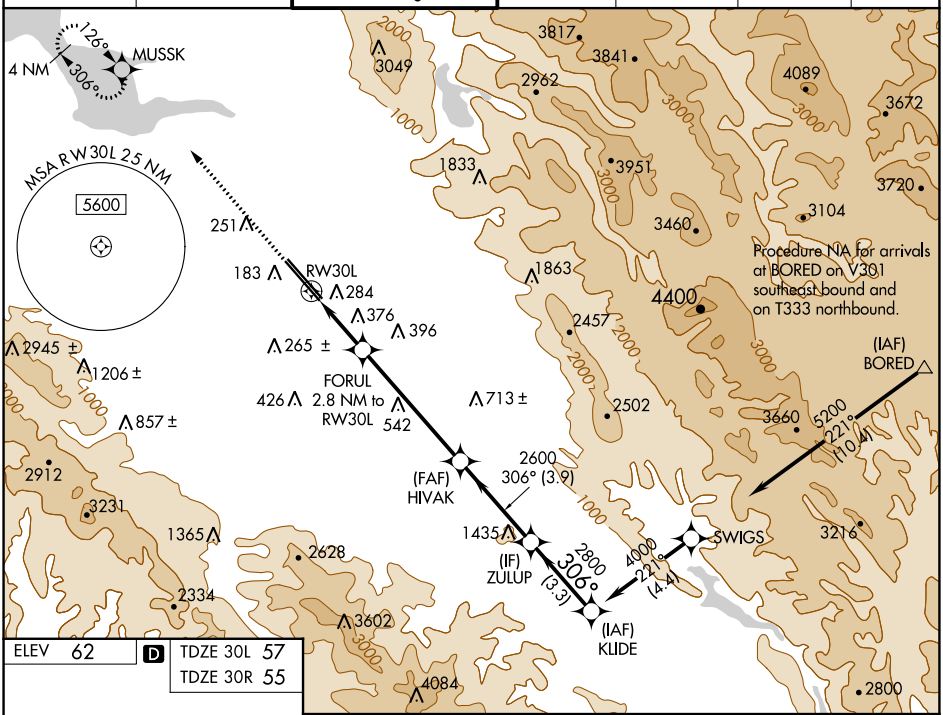

ELEV 62	D	TDZE 30L 57
		TDZE 30R 55

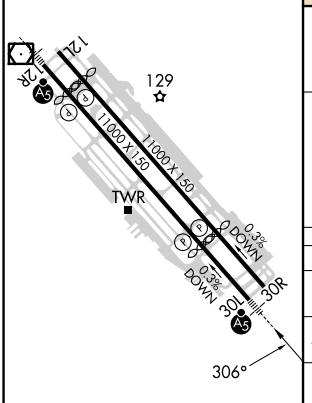

REIL Rwy 12L
HIRL Rwys 12L-30R and 12R-30L L

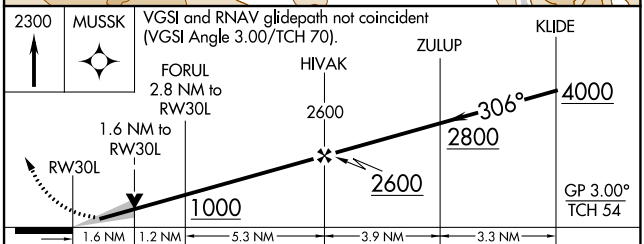

CATEGORY	A	B	C	D
LPV DA*	257/24 200 (200-½)			
LNAV/VNAV DA	540/50 483 (500-1)			
LNAV MDA	640/24 583 (600-½)		640-1¼ 583 (600-1¼)	
SIDESTEP 30R	640-1 585 (600-1)			

SW-2, 26 JAN 2023 to 23 FEB 2023
SW-2, 26 JAN 2023 to 23 FEB 2023