WAAS CH 90106 W12A	APP CRS 126°		12R	12L
		Rwy ldg	8587	8831
		TDZE	46	44
		Apt Elev	62	62

RNAV (GPS) Y RWY 12R

NORMAN Y MINETA SAN JOSE INTL (SJC)

For uncompensated Baro-VNAV systems, LNAV/VNAV NA below -1°C (31°F) or above 54°C (130°F). DME/DME RNP-0.3 NA. For inoperative MALSR, increase LNAV/VNAV all Cats visibility to 1 mile and LNAV Cats C/D visibility to 1⅜ mile.

MALSR Rwy 12R

MISSED APPROACH: Climb to 4600 direct HIVAK and on track 124° to GILRO and hold.

D-ATIS	NORCAL APP CON		SAN JOSE TOWER ★		GND CON	CLNC DEL	CPDLC	UNICOM
126.95	120.1	290.25	124.0 (CTAF) L	257.6	121.7	118.0		122.95

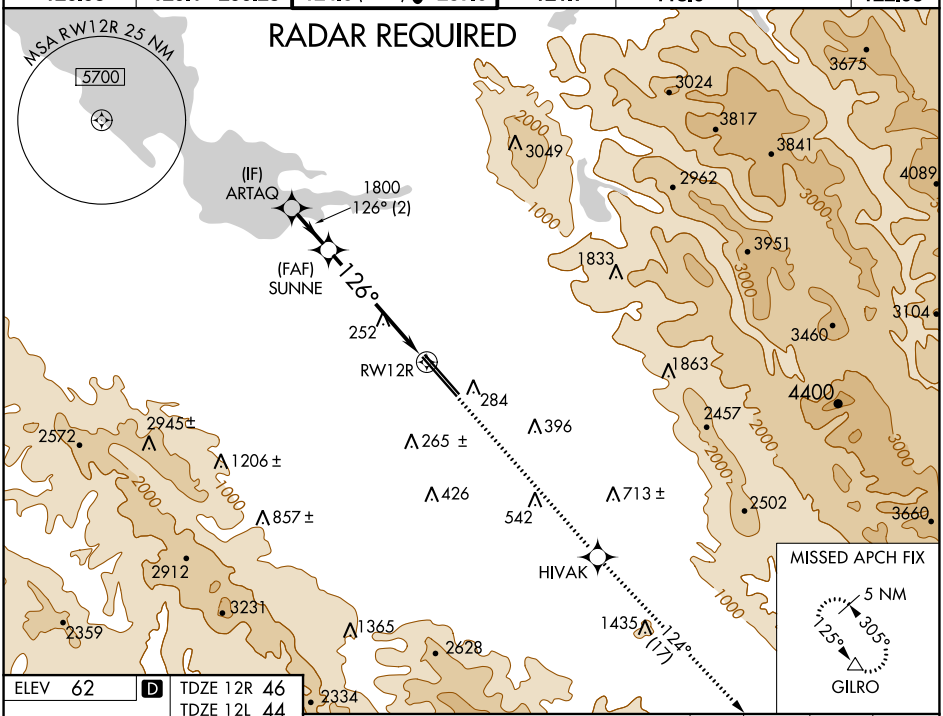

ELEV 62 | D | TDZE 12R 46 | TDZE 12L 44

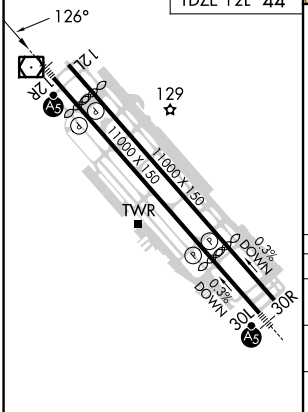

REIL Rwy 12L
HIRL Rwys 12L-30R and 12R-30L L

VGSI and RNAV glidepath not coincident (VGSI Angle 3.00/TCH 75).

4600	HIVAK	tr 124°	GILRO

*LNAV only

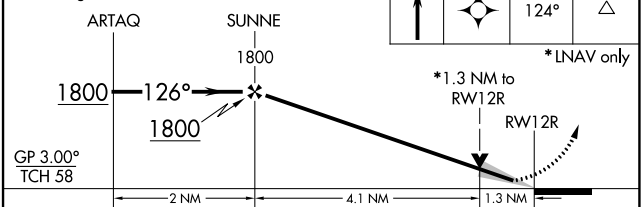

CATEGORY		A	B	C	D
LPV	DA	246-½ 200 (200-½)			
LNAV/VNAV	DA	371-⅝ 325 (400-⅝)	371-1 325 (400-1)		
LNAV MDA		520-½ 474 (500-½)		520-1 474 (500-1)	
SIDESTEP 12L		520-1 476 (500-1)		520-1½ 476 (500-1½)	520-2 476 (500-2)

SW-2, 26 JAN 2023 to 23 FEB 2023
SW-2, 26 JAN 2023 to 23 FEB 2023