APP CRS	Rwy ldg	7614
306°	TDZE	57
	Apt Elev	62

RNAV (RNP) Z RWY 30L
NORMAN Y MINETA SAN JOSE INTL (SJC)

RNP AR APCH.

For uncompensated Baro-VNAV systems, procedure NA below 1°C or above 54°C. For inop ALS, increase RNP 0.10 all Cats visibility to RVR 5500 and increase RNP 0.30 all Cats visibility to 1⅜ SM.

MALSR

MISSED APPROACH: Climb to 2000 on track 306° to ARTAQ and hold.

D-ATIS	NORCAL APP CON	SAN JOSE TOWER ★	GND CON	CLNC DEL	CPDLC	UNICOM
126.95	120.1 290.25	124.0 (CTAF) L 257.6	121.7	118.0		122.95

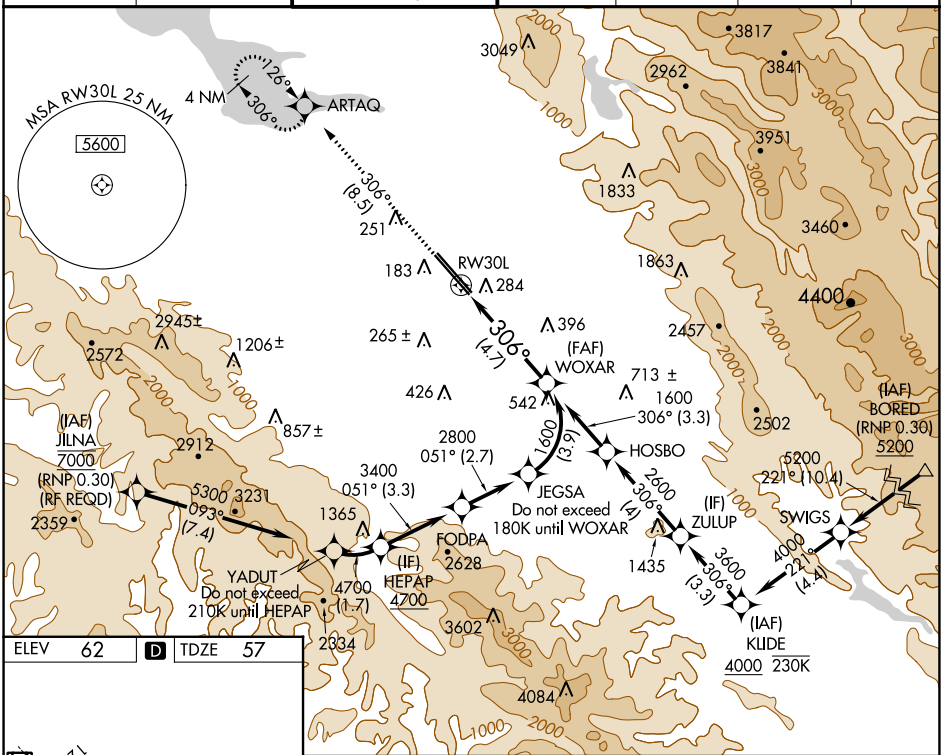

ELEV 62 D TDZE 57

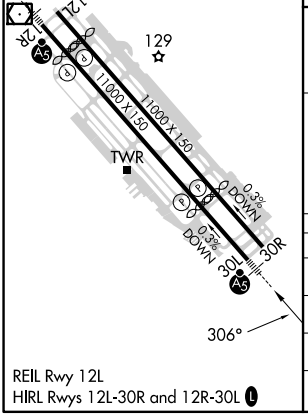

REIL Rwy 12L
HIRL Rwys 12L-30R and 12R-30L L

2000 tr 306° ARTAQ

VGSI and RNAV glidepath not coincident (VGSI Angle 3.00/TCH 70).

See planview for multiple IF locations.

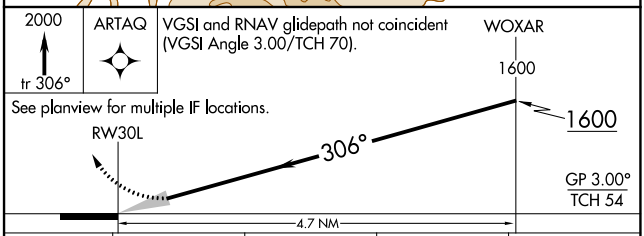

CATEGORY	A	B	C	D
RNP 0.10 DA	430/35	373 (400-⅝)		
RNP 0.20 DA	464/40	407 (500-¾)		
RNP 0.30 DA	541/50	484 (500-1)		

AUTHORIZATION REQUIRED

SW-2, 26 JAN 2023 to 23 FEB 2023

SW-2, 26 JAN 2023 to 23 FEB 2023